Phase I Environmental Site Assessment

MTL Addition Development
North of 11771 Troy Lane North, PID: 3012022340001
Dayton, Minnesota

Prepared For

Master Real Estate 2 LLC

Project B2303711
May 16, 2023

Braun Intertec Corporation

BRAUN INTERTEC
The Science You Build On.

Braun Intertec Corporation
11001 Hampshire Avenue S
Minneapolis, MN 55438

Phone: 952.995.2000
Fax: 952.995.2020
Web: braunintertec.com

May 16, 2023 Project B2303711

Mr. Mark Master
Master Real Estate 2, LLC
7211 Winnetka Avenue
Brooklyn Park, MN 55428

Re: Phase I Environmental Site Assessment
MTL Addition Development
North of 11771 Troy Lane North, PID: 3012022340001
Dayton, Minnesota

Dear Mr. Master:

In accordance with your written authorization, Braun Intertec Corporation conducted a Phase I Environmental Site Assessment (ESA) of the above-referenced property (Site). The objective of the Phase I ESA was to identify recognized environmental conditions in connection with the Site and to assist in satisfying All Appropriate Inquiries (AAI) standards and practices. The Phase I ESA was conducted in general conformance with the scope and limitations of ASTM International (ASTM) Practice E1527-21 and 40 Code of Federal Regulations (CFR) Part 312.

The Phase I ESA was prepared on behalf of, and for sole use by, Master Real Estate 2, LLC (Client) unless otherwise specified in Section 1.3 of the attached report. Please refer to the report for the scope, methods, and conclusions of our assessment.

We appreciate the opportunity to provide professional services to you for this project. If you have any questions regarding the attached report, please contact Michael Carter at 612.219.6594 or Mark Ciampone at 612.210.6147.

Sincerely,

BRAUN INTERTEC CORPORATION

J. Michael Carter
Environmental Scientist

Mark A Ciampone, PG
Business Unit Leader, Senior Scientist

Attachment:
Phase I Environmental Site Assessment Report

Table of Contents

Description **Page**

Executive Summary ..... A
1.0 Introduction 1
1.1 Purpose 1
1.2 Scope of Services 2
1.3 Use of Report 2
1.4 Limitations, Significant Assumptions, and Exceptions 3
1.5 Viability 4
2.0 User Provided Information 4
2.1 Environmental Liens 5
2.2 Activity and Use Limitations 5
2.3 Specialized Knowledge 5
2.4 Valuation Reduction for Environmental Issues 6
2.5 Commonly Known or Reasonably Ascertainable Information 6
2.6 Degree of Obviousness 6
2.7 Other 6
3.0 Site Location and Description 6
3.1 Site Location 7
3.2 Site Description and Use 7
3.3 Current Uses of the Adjoining Properties 7
4.0 Records Review 8
4.1 Physical Setting 8
4.1.1 Topography 8
4.1.2 Geology 8
4.1.3 Hydrogeology 9
4.2 Regulatory Database Review 9
4.2.1 Site 10
4.2.2 Adjoining Properties 10
4.2.3 Surrounding Area 11
4.2.4 Unmapped Facilities 11
4.2.5 Additional Environmental Record Sources 12
4.2.6 Regulatory Agency File and Records Review 12
4.3 Historical Use Information Review 13
4.3.1 Fire Insurance Maps 13
4.3.2 Topographic Maps 13
4.3.3 Aerial Photographs 15
4.3.4 City Directories 16
4.3.5 Previous Environmental Documents 17
4.3.6 Other Historical Resources 17
4.3.7 Summary of Site History 17
4.3.8 Summary of Historical Information for Adjoining and Area Properties 17
5.0 Site Reconnaissance 18
5.1 Observations, Methodology and Limiting Conditions 18
5.2 Site Observations 18
5.2.1 Site Description 18
5.2.2 Pits, Ponds, Pools of Liquid, or Lagoons 18

Table of Contents (continued)

Description **Page**

5.2.3 Stained or Corroded Surfaces 18
5.2.4 Solid Waste Disposal 19
5.2.5 Stressed Vegetation 19
5.2.6 Hazardous Substances and Petroleum Products 19
5.2.7 Storage Tanks 19
5.2.8 Drums and Unidentified Substance Containers 19
5.2.9 Odors 19
5.2.10 Potential PCB-Containing Electrical and Hydraulic Equipment 19
5.2.11 Wastewater Discharges 19
5.2.12 Sewage Disposal System 19
5.2.13 Wells 19
5.2.14 Potable Water Supply 20
5.3 Current and Past Use of Adjoining Properties and Surrounding Area 20
6.0 Interviews 20
6.1 Site Representatives 20
6.2 Site Occupants 21
6.3 Local Government Officials 21
6.4 Others 21
7.0 Data Gaps 21
8.0 Findings and Opinions 22
9.0 Conclusions 22
10.0 Environmental Professional Statement 23

Figures

Figure 1: Site Location
Figure 2: Site Layout

Appendices

Appendix A: Definitions
Appendix B: User Questionnaire and User-Provided Documents
Appendix C: County Property Information
Appendix D: References
Appendix E: Environmental Database Report
Appendix F: Local Records and Agency-Reviewed Records
Appendix G: Fire Insurance Maps
Appendix H: Topographic Maps
Appendix I: Aerial Photographs
Appendix J: City Directories
Appendix K: Site Photographs
Appendix L: Qualifications of Consultants

Executive Summary

Braun Intertec Corporation conducted a Phase I Environmental Site Assessment (ESA) of the property located northeast of 11771 Troy Lane North, PID: 3012022340001 in Dayton, Minnesota (Subject Property, hereafter referred to as Site) in general conformance with the scope and limitations of ASTM International (ASTM) Practice E1527-21 and 40 Code of Federal Regulations (CFR) Part 312.

At the time of this assessment, the Site consisted of one parcel (PID: 3012022340001) totaling 44.62 acres. The majority of the Site was developed as cultivated agricultural land. Wooded, low-lying areas were present on the northern and southwestern portions of the Site. Standing/surficial water was also observed from snowmelt and wet conditions at the time of the Site reconnaissance on the southern portion of the Site.

There were no other apparent past uses evident from observations during the Site reconnaissance.

Based on the readily available historical information, the Site has been predominately used as agricultural land since at least 1937 and has been used as such up to the present. The eastern edge of the Site has been a low lying/wetland area since at least 1937 and additional low-lying/wetland areas become evident at the Site starting in 1994.

The surrounding area was largely undeveloped at the time of the earliest historical sources (1937 through 1960), with the exception of the current location of Sovereign Stables (French Lake Equestrian) property that can be seen on the adjoining property to the northeast of the Site. The current alignment of French Lake Road borders the Site to the northeast. Small structures associated with the current location of the Dayton Park (trailer park) can be seen bordering the Site to the west in 1966. In 1994, industrial or commercial-sized structures can be seen on the adjoining properties to the south of the Site associated with the current location of JE Dunn Construction and Codema (engineering firm). Paved parking areas and outdoor storage for these structures can also be seen to the south of the Site. A cul-de-sac associated with the current alignment of Troy Lane North can be seen to the south of the Site, splitting, or bisecting both JE Dunn Construction and Codema (engineering firm) properties beginning in 2012.

No obvious indications of environmental concerns were noted on adjoining or nearby properties at the time of the reconnaissance.

This assessment has revealed no recognized environmental conditions, controlled recognized environmental conditions, or significant data gaps in connection with the Site.

1.0 Introduction

Braun Intertec conducted a Phase I Environmental Site Assessment (ESA) of the MTL Addition Development property located northeast of 11771 Troy Lane North, PID: 3012022340001 in Dayton, Minnesota (Subject Property, hereafter referred to as Site). The Site is 44.62 acres in size and used predominantly for cultivated agricultural purposes. Trees and other vegetation are located along the northern Site boundary and in the southwest corner of the Site.

1.1 Purpose

The U.S. Environmental Protection Agency (EPA) All Appropriate Inquiry (AAI) rule allows a user to qualify for certain protections from CERCLA liability for innocent landowners, bona fide prospective purchasers, and contiguous property owners in that it constitutes all appropriate inquiry into prior ownership and use of a property prior to or on the date of property acquisition. The purpose of this Phase I ESA was to identify, to the extent feasible pursuant to the processes defined by ASTM International (ASTM) Standard Practice E1527-21 (ASTM E1527-21), recognized environmental conditions in connection with the Site and to assist in satisfying All Appropriate Inquiries (AAI) standards and practices. Definitions of common terms associated with ASTM 1527-21 are presented in Appendix A.

A *recognized environmental condition* (REC) is defined by ASTM E1527-21 as "(1) the presence of hazardous substances or petroleum products in, on, or at the subject property due to a release to the environment; (2) the likely presence of hazardous substances or petroleum products in, on, or at the subject property due to a release or likely release to the environment; or (3) the presence of hazardous substances or petroleum products in, on, or at the subject property under conditions that pose a material threat of a future release to the environment." For the purposes of this definition, "likely" is that which is neither certain nor proved but can be expected or believed by a reasonable observer based on the logic and/or experience of the environmental professional, and/or available evidence, as stated in the report to support the opinions given therein.

A REC may include a *controlled recognized environmental condition* (CREC) which is defined by ASTM E1527-21 as "a recognized environmental condition affecting the subject property that has been addressed to the satisfaction of the applicable regulatory authority or authorities with hazardous substances or petroleum products allowed to remain in place subject to implementation of required controls (for example, activity and use limitations or other property use limitations)."

A *historical recognized environmental condition* (HREC) is defined by ASTM E1527-21 as " a previous release of hazardous substances or petroleum products affecting the subject property that has been addressed to the satisfaction of the applicable regulatory authority or authorities and meeting unrestricted use criteria established by the applicable regulatory authority or authorities without subjecting the subject property to any controls (for example, activity and use limitations or other property use limitations). A historical recognized environmental condition is not a recognized environmental condition."

1.2 Scope of Services

The Phase I ESA was conducted in general conformance with the scope and limitations of ASTM E1527-21 and 40 Code of Federal Regulations (CFR) Part 312. Generally, this scope of services as defined by ASTM E1527-21 included the following.

- Searches for recorded environmental cleanup liens (a User Responsibility).
- Reviews of federal, tribal, state, and local government records.
- A review of readily available historical information; interviews with owners, operators, and occupants (as available).
- Visual reconnaissance of the Site and of adjoining properties.
- Preparation of this report.

1.3 Use of Report

According to the User, the Phase I ESA was conducted in association with the redevelopment of the Site.

The Phase I ESA was prepared on behalf of, and for use by, Master Real Estate 2 LLC (User) in accordance with the contract between Master Real Estate 2 LLC (Client) and Braun Intertec, including the Braun Intertec General Conditions or specific contractual terms agreed between parties. No other party has a right to rely on the contents of the Phase I ESA without written authorization by Braun Intertec. All authorized parties are entitled to rely on the report according to our contract with Client, and under the same terms, conditions, and circumstances. Please note that our contract with Client may contain a limitation of our total liability. If so, such limitation also applies to all those receiving this permission.

1.4 Limitations, Significant Assumptions, and Exceptions

The scope of work defined by the ASTM E1527-21 is not intended to provide a universal analysis of potential environmental risks and hazards. A Phase I ESA cannot wholly eliminate uncertainty regarding the potential for RECs in connection with a property. Braun Intertec used that degree of care and skill ordinarily exercised under similar circumstances by reputable members of its profession currently practicing in the same locality. No warranty, express or implied, is made.

This Phase I ESA included no evaluation of non-ASTM scope considerations such as those listed in ASTM E1527-21, Section 13.1 unless otherwise addressed in this report. These include, but are not limited to, asbestos-containing materials (ACM), radon, indoor air quality, mold or microbial growth conditions, lead-based paint (LBP), lead in drinking water, or wetlands. A complete evaluation of business environmental risk associated with a parcel of commercial real estate may necessitate investigation beyond that addressed by this scope of work. Vapor migration in the subsurface is described by ASTM E2600; however, ASTM E1527-21 does not require application of the E2600 standard to achieve compliance with all appropriate inquiries. An ASTM E2600-15 vapor encroachment screen is not within the scope of this Phase I ESA and will not be conducted unless specifically requested by the User. However, vapors present or likely present from hazardous substances or petroleum products are considered no differently than hazardous substances or petroleum products present or likely present as a result of a release to the environment. The determination of whether a REC related to vapor encroachment actually exists may require additional information or evaluation that is beyond the scope of a Phase I ESA.

Observations made regarding the layout of the Site and surrounding properties were true at the time of this assessment. Although these features are described using present tense, many described features are not permanent and may change over time.

No significant assumptions were made for this assessment. The findings of this Phase I ESA are based solely upon evaluation of information from the sources referenced within this report. The information obtained from records review is limited to that which is reasonably ascertainable, as defined by ASTM E1527-21. Information obtained from businesses or individuals is limited to that which is voluntarily disclosed. The identification of conditions that could affect the Site may be limited by the availability and accuracy of information provided by governmental and private sources. To the extent practical, the accuracy of information obtained has been verified. The information presented in this report is based upon records that are currently available and upon the conditions that existed at the time of our visual reconnaissance of the Site. Limiting conditions, if any, present at the time observations of the Site were made are detailed in Section 5.1.

1.5 Viability

Subject to Section 4.6 (*Continued Viability of ESA*) and Section 6 (*User's Responsibilities*) of ASTM E1527-21, an environmental site assessment meeting or exceeding this practice and for which the information was collected or updated within 1 year prior to the date of acquisition of the Site may be used provided that the following components of the inquiries were updated within 180 days of the date of purchase or the date of the intended transaction:

- Interviews with owners, operators, and occupants;
- Searches for recorded environmental cleanup liens (a User Responsibility);
- Reviews of federal, tribal, state, and local government records;
- Visual reconnaissance of the Site and of adjoining properties; and
- The declaration by the environmental professional (EP) responsible for the assessment or update.

The 180-day period shall commence from the completion of any of these components, whichever is first.

The dates of the referenced components for this ESA are provided below.

Required ESA Components	Date Completed
Earliest date of interview of past and present owners, occupants, or operators	May 11, 2023
Date of Environmental Lien Search or Title Commitment (if provided)	Not provided
Reviews of federal, tribal, state, and local government records	May 2, 2023
Date of visual reconnaissance of subject and adjoining properties	May 10, 2023
EP declaration/Phase I ESA Report Issuance Date	May 18, 2023

2.0 User Provided Information

The purpose of this section is to describe tasks to be performed by the "User." The "User" as defined by ASTM E1527-21, is "the party seeking to use Practice E1527 to complete an environmental site assessment of the subject property." A User may include, without limitation, a potential purchaser of property, a potential tenant of property, an owner of property, a lender, or a property manager."

Statute 40 CFR 312 allows (but does not mandate) the User performing AAI to conduct inquiries or activities that may include searches for environmental liens, assessments of any specialized knowledge on the part of the User, an assessment of commonly known or reasonably ascertainable information about the Site, and an assessment of the relationship of the purchase price to fair market value. However, if the User performing AAI conducts one or more of these inquiries and/or activities, the rule allows (but does not mandate) that the User may communicate information gathered from these inquiries and/or activities to their Environmental Professional (EP) to identify a possible REC.

Braun Intertec provided a User Questionnaire to the Client to communicate information gathered from these inquiries and/or activities to the EP (Appendix B). As indicated in our contract, if multiple Users are requesting reliance on the Phase I ESA, the Client was responsible for forwarding a copy of the questionnaire to all appropriate entities (collectively the User). User-supplied information, if received, is discussed in the following sections.

2.1 Environmental Liens

An environmental lien is a charge, security, or encumbrance, upon title to a property to secure the payment of a cost, damage, debt, obligation, or duty arising out of response actions, cleanup, or other remediation of hazardous substances or petroleum products upon a property.

The User was not aware of a record of environmental liens recorded against the Site.

2.2 Activity and Use Limitations

Activity and Use Limitations (AULs) are legal or physical restrictions or limitations on the use of, or access to, a site or facility intended to prevent adverse impacts to individuals or populations that may be exposed to hazardous substances or petroleum products in environmental media.

The User was not aware of the presence of AULs recorded against the Site.

2.3 Specialized Knowledge

Specialized environmental knowledge includes any information and/or experience related to the Site or nearby properties that is material to identifying RECs in connection with the Site.

The User did not have specialized knowledge or experience regarding the Site or nearby properties.

2.4 Valuation Reduction for Environmental Issues

Valuation reduction for environmental issues includes the relationship of the purchase price to the fair market value of the property.

The User was not aware of information indicating any reduction in purchase price or fair market value due to environmental issues.

2.5 Commonly Known or Reasonably Ascertainable Information

Commonly known or reasonably ascertainable information includes information about the Site that is generally known to the public within the local community where the Site is located, and that is material to the identification of RECs in connection with the Site.

The User stated the Site has been used as farmland to grow corn.

2.6 Degree of Obviousness

The User must consider the degree of obviousness of the presence or likely presence of releases or threatened releases at the Site and the ability to detect releases or threatened releases by appropriate investigation.

The User was not aware of any obvious indications of the presence or likely presence of releases or threatened releases at the Site.

2.7 Other

No other information was provided by the User.

3.0 Site Location and Description

Site information was obtained from User-provided information, observations during the Site reconnaissance, and from a review of readily available documents and online information sources.

3.1 Site Location

A Site Location Map is attached as Figure 1. Information regarding the Site obtained from the county website is attached in Appendix C. Relevant Site information obtained from the county website and from other sources is summarized below.

Address:	Not assigned
City:	Dayton
County:	Hennepin
State:	Minnesota
Property Identification Number:	3012022340001
Construction Year:	Not available
Owner:	Master Real Estate 2 LLC
Latitude:	45.169 North
Longitude:	-93.411 West
Size:	44.62 acres

3.2 Site Description and Use

At the time of this assessment, the Site consisted of one parcel (PID: 3012022340001) totaling 44.62 acres. The majority of the Site was developed as cultivated agricultural land. Wooded, low-lying areas were present on the northern and southwestern portions of the Site. Standing/surficial water was also observed from snowmelt and wet conditions at the time of the Site reconnaissance on the southern portion of the Site. A Site Layout Plan is attached as Figure 2.

3.3 Current Uses of the Adjoining Properties

Direction	Property Use
North	Wooded and grassy areas with West French Lake Road and French Lake located beyond
South	JE Dunn Construction and Codema (engineering firm) with commercial properties located beyond
East	West French Lake Road with Sovereign Stables and Boarding (French Lake Equestrian) and residential/homesteads with residential/homesteads and grassy areas located beyond
West	Dayton Park (trailer park homes) with commercial properties located beyond

No obvious indications of environmental concern were noted on adjoining properties at the time of the reconnaissance. Adjoining properties are depicted on Figure 2.

4.0 Records Review

The purpose of the records review is to obtain and review records that will help identify RECs in connection with the Site. References identifying published sources and Client- or User-provided reports relied upon in preparation of this Phase I ESA are provided in Appendix D.

4.1 Physical Setting

The purpose of the physical setting review is to provide information about the physical setting of the Site in order to aid in the evaluation of both physical characteristics of the Site and additional attribute data, which is useful in assessing the impact of migration of contaminants and subsequent impact on soils and/or groundwater.

4.1.1 Topography

Surface elevations at the Site range from approximately 935 feet above mean sea level on the western portion of the Site, to 905 feet above mean sea level on the eastern portion of the Site, according to the United States Geologic Survey (USGS) 7.5-minute quadrangle for Dayton, MN. The Site generally slopes to the east and northeast toward French Lake located 0.20 miles to the northeast away from the Site.

4.1.2 Geology

The unconsolidated sediments in the Site vicinity are Pleistocene age loamy till deposits of the Des Moines lobe. The loamy till deposits are loam in texture with a few beds and lenses of stratified sediment. The loamy till deposits are underlain by Superior lobe stratified sediment or till and are generally at a depth of more than 50 feet. This deposit includes small areas of thick, fine, loamy colluvium sediment (Meyer and Hobbs, 1989).

According to Olsen and Bloomgren (1989), the uppermost bedrock units for the majority of the Site are the St. Lawrence and Franconia Formations, which consist of dolomitic siltstone and shale and fine-grained, glauconitic sandstone and shale. Additionally, the uppermost bedrock unit for the northeastern portion of the Site is the Jordan Sandstone, which consists of quartzose sandstone that is carbonate cemented in the upper 10 to 15 feet.

4.1.3 Hydrogeology

The depth to groundwater in the vicinity of the Site ranges from approximately 20 to 30 feet below land surface (Kanivetsky, 1989).

According to published geologic information, the regional groundwater flow direction within the unconsolidated deposits in the Site vicinity is generally to the west (Kanivetsky, 1989). However, given the topography at the Site and the proximity to French Lake to the northeast, there may be localized flow to the east and northeast. The general groundwater flow direction within the uppermost bedrock aquifer in the Site vicinity, the Franconia-Ironton-Galesville Aquifer, is likely to the northeast (Kanivetsky, 1989).

The Site-specific groundwater flow direction was not determined through direct measurement during this Phase I ESA. Additional field investigation, beyond the Scope of Services of this Phase I ESA, would be required to determine this information.

4.2 Regulatory Database Review

We obtained regulatory database information pertaining to the Site and surrounding area from Environmental Risk Information Services, Ltd. (ERIS). The ERIS report is a compilation of records of facilities that are included on current federal and state environmental regulatory databases. The databases were searched based on the specified minimum search distances from the Site as established by ASTM E1527-21.

The ERIS report also includes a description, source reference, date of acquisition, and the specified approximate minimum search distance criteria for each database and list. A copy of the ERIS report is attached in Appendix E.

We reviewed the ERIS report to identify records that indicate known or potential RECs on the Site and/or surrounding area and to evaluate the likelihood for those RECs to impact the Site based upon their distance, topographic position relative to the Site, and the documented presence of contaminant releases that have not been remediated to the satisfaction of regulatory authorities. In addition to the ASTM standard environmental records reviewed, ERIS provides listings based upon review of supplemental federal, state and local records (where available), and on exclusive or proprietary databases. Where those databases yielded relevant information regarding environmental conditions at or proximate to the Site, they have been included in the discussion below.

4.2.1 Site

Based on a review of the ERIS report, the Site is not listed on any of the standard environmental record sources as specified in ASTM E1527-21.

Based on a review of the ERIS report, the Site is not listed on any of the standard environmental record sources as specified in ASTM E1527-21. However, the Site boundary incorporates the Witcher Construction Co/JE Dunn Construction Co facility (listed below) and is plotted on the southern portion of the Site. Given the listing's address and location, the facility should be plotted on the adjoining property to the south.

4.2.2 Adjoining Properties

Based on the ERIS report, the following facilities are identified on properties that adjoin the Site:

- ***Witcher Construction Co/JE Dunn Construction Co, 11771 Troy Lane North, Dayton, Minnesota (Map ID #1)***, is located on the south adjoining property. The ERIS report indicates that the Site is listed on the Resource Conservation and Recovery Act Very Small Quantity Generator (VSQG)/Hazardous Waste Generator (RCRA-GEN), Facility Registry Service/Facility Index (FINDS/FRS), Aboveground Storage Tank (AST), and Minnesota Pollution Control Agency Interests (MPCA AI) databases. According to the ERIS report, waste streams identified for the facility included ignitable waste and nonhalogenated solvents. As of January 2023, there have been no Compliance Monitoring and Enforcement (violation) records associated with the facility. The FINDS/FRS is a centrally managed database that identifies facilities, sites, or places subject to environmental regulations or of environmental interest. According to the ERIS report, one 300-gallon used oil AST was registered at the facility on October 2, 2001 and is made out of carbon steel. No leaks have been reported with the AST at the facility. Lastly, the MPCA AI represents locations and facilities associated with wastewater, storm water, hazardous waste, feedlots, solid waste, tanks, and other agency programs.

- ***Codema LLC/Elevation Coating Warehouse, 11790 Troy Lane North, Dayton, Minnesota (Map ID #2)***, is located on the south adjoining property. The ERIS report indicates that the facility is listed on the FINDS/FRS, MPCA AI, and RCRA VSQG databases. According to the ERIS report, FINDS/FRS is a centrally managed database that identifies facilities, sites, or places subject to environmental regulations or of environmental interest. According to the ERIS report, the MPCA AI represents locations and facilities associated with wastewater, storm water, hazardous waste, feedlots, solid waste, tanks, and other agency programs. According to the ERIS report, waste streams identified for the facility included unknown and ignitable waste. As of January 2023, there have been no Compliance Monitoring and Enforcement (violation) records associated with the facility.

- ***Jim and Kris Steller (property), 11870 West French Lake Road, Dayton, Minnesota (Map ID #3),*** is located on the east adjoining property. The ERIS report indicates that the facility is listed on the FEEDLOTS and MPCA AI databases. According to the ERIS report, animal feedlots provide information and context to support decisions on animal health, land use, and maintain environmental quality. At this property, Sovereign Stables (French Lake Equestrian), no violations have been reported. According to the ERIS report, the MPCA AI represents locations and facilities associated with wastewater, storm water, hazardous waste, feedlots, solid waste, tanks, and other agency programs.

- ***Gerald A Knutson (property), 11771 West French Lake Road, Dayton, Minnesota (Map ID #4)***, is located on the south adjoining property. The facility is listed on RCRA VSQG and MPCA AI databases. According to the ERIS report, waste streams identified for the facility included ignitable waste. As of January 2023, there have been no Compliance Monitoring and Enforcement (violation) records associated with the facility. According to the ERIS report, the MPCA AI represents locations and facilities associated with wastewater, storm water, hazardous waste, feedlots, solid waste, tanks, and other agency programs.

4.2.3 Surrounding Area

We reviewed the ERIS report for facilities located beyond adjoining properties that may indicate a release or likely release of hazardous substances and/or petroleum products that may impact the Site. Based on factors that include the nature of the database listing, regulatory status, distance from the Site, and/or location relative to the regional groundwater flow direction, as referenced in Section 4.1, no facilities were identified report that appear to warrant further consideration as potential RECs.

The Site is located in an area of current and historical industrial and commercial use. Numerous properties are listed in the regulatory report in the vicinity of the Site with reported releases of hazardous substances and/or petroleum products. Refer to Section 8.0 for our opinion regarding the facilities with reported releases of hazardous substances and/or petroleum products in the surrounding area and their potential to impact the Site.

4.2.4 Unmapped Facilities

The ERIS report identified unmappable or orphan facilities, which, because of poor or inadequate address information, could not be located. Using online mapping resources, all unmappable facilities were identified outside the appropriate minimum search distances for the Site or could not be located based on the information provided. It is our opinion the unmappable facilities do not warrant further consideration as potential RECs.

4.2.5 Additional Environmental Record Sources

To enhance and supplement the regulatory database report, we requested reasonably ascertainable local city, county, or state records to identify information relevant to the identification of potential RECs at the Site.

State Regulatory Websites

The Minnesota Department of Agriculture (MDA) "What's In My Neighborhood" Agricultural Interactive Mapping and the MPCA "What's In My Neighborhood" websites were accessed to evaluate for regulatory listings at the Site, adjoining properties, or surrounding properties that would be of environmental concern but were not identified in the regulatory database report.

We did not identify facilities on the state regulatory websites we accessed that were not already listed in the ERIS report discussed in Section 4.2.

City Information

Braun Intertec requested Site-specific information of environmental relevance from the City of Dayton, Minnesota on May 11, 2023. At the time of this assessment, Braun Intertec has not received a response to date, but will notify the User upon receiving information that would change the conclusions of this report.

Well Databases

The Minnesota Geological Survey (MGS) maintains the Minnesota Well Index (MWI), which is a limited database of water well records. The MWI was accessed through the Minnesota Department of Health (MDH) website. Not all private water wells are listed in that database. In addition, the MDH maintains a database of water well records disclosed and registered during real estate property transactions, the Well Disclosure Certificate database, within their Well Management Section that may contain well records not listed in the MWI. Our review of these sources identified no well records.

4.2.6 Regulatory Agency File and Records Review

The purpose of the regulatory file review is to obtain sufficient information to assist in determining if a REC, CREC, HREC, or a *de minimis* condition exists at the Site in connection with a regulatory report listing.

Although the Site and/or an adjoining property were identified in the regulatory report, based on our review of the database listing(s), it is our opinion that a regulatory agency file and records review is not warranted due to factors that include the nature and regulatory status of the listing, the facility's distance from the Site, and/or its location relative to the estimated regional groundwater flow direction.

4.3 Historical Use Information Review

The objective of compiling and analyzing historical property information is to develop a history of the previous uses of the Site, adjoining properties, and surrounding area, in order to help identify the likelihood of past uses having led to RECs in connection with the Site.

The following table summarizes the historical information reviewed. Details regarding the information reviewed are provided in the sections below.

Historical Source	Provided By	Years Available
Fire Insurance Maps	Historical Information Gatherers, Inc. (HIG)	No coverage
Topographic Maps	HIG	1909, 1958, 1981, 1993, 2013, 2016, and 2019
Aerial Photographs	HIG	1937, 1940, 1947, 1956, 1960, 1966, 1971, 1974, 1978, 1984, 1987, 1994, 2000, 2009, 2012, 2016, and 2021
City Directories	HIG	Approximate 5-year intervals for W. French Lake Road/N. 117th Avenue (1982-2018) and N. Troy Lane (1987-2018)

If relevant and useful, other on-line historical sources were reviewed and are cited in the subsections below.

4.3.1 Fire Insurance Maps

Historical maps sometimes produced by private fire insurance map companies may be useful to indicate uses of the Site and nearby properties at specified dates. The information noted on the maps commonly includes uses of individual structures, locations of fuel and/or chemical storage tanks, and storage of other potentially toxic substances. According to HIG, no historical map coverage is available for the Site. A copy of the no coverage document is provided in Appendix G.

4.3.2 Topographic Maps

Topographic maps provide a detailed record of a land area, giving geographic positions and elevations for both natural and man-made features such as pipelines, power lines, and many types of buildings. Maps published after 2009 typically do not include detail related to man-made features. Copies of the historical topographic maps are attached in Appendix H. The following is a summary of the information reviewed.

Site

No structures are depicted at the Site on any of the topographic maps that were reviewed. The Site consists of cultivated agricultural land based on aerial photographs of the corresponding time period. The 1909 topographic map incorrectly depicts West French Lake Road bisecting the Site in the northeast corner. West French Lake Road should border the Site in the northeast corner.

The 2013 to 2019 topographic maps only show topography, roads, waterways, and other similar features; therefore, buildings or areas of development are not depicted on these maps. The Site is used for cultivated agricultural land based on aerial photographs of the corresponding time period.

Adjoining Properties

1909

Surficial water and low-lying areas, along with French Lake can be seen to the northeast of the Site. Railroad tracks are depicted to the southwest of the Site.

1958

The current alignment of West French Lake Road borders the Site to the northeast. A small black polygon associated with a structure can also be seen to the northeast of the Site.

1981

An area labeled as “trailer park” can be seen to the west of the Site associated with the current location of Dayton Park (manufactured home community). Four black squares likely associated with residential structures are depicted to the east and southeast of the Site. Green space is also depicted to the north and northeast of the Site.

1993

Two industrial or commercial-sized structures are depicted on the adjoining property to the south of the Site, along with two more industrial or commercial-sized structures depicted south of the adjoining properties to the south. Two additional squares are also depicted to the southeast of the Site associated with previously mentioned square structures.

2013 - 2019

French Lake Open Golf Course can be seen to the southeast of the Site. No other changes are noted at the Site, adjoining, or surrounding areas.

4.3.3 Aerial Photographs

Aerial photographs provide a visual record of land use and landcover conditions frequently dating back to the 1930s or 1940s. Copies of the aerial photographs are attached in Appendix I. The following is a summary of the information reviewed.

Site

1937 - 1940

The northwestern area The of the Site appears to be primarily grass-covered land and the eastern portion of the Site appears to be a low-lying area. The remainder of the Site appears cultivated. An apparent road or trail can be seen bisecting the northern portion of the Site that originates from the northeast adjoining property. The trail eventually travels off Site to the north, and moves down to the southwest to the southwest corner of the Site. The apparent road or trail ends in the southwest corner where soil disturbance can be seen in this area.

1947

Trails are apparent in a semi-circular area on the east portion of the Site. The trails may be associated with recreation or farming; the exact use is not clear. Additional trails in more circular patterns are evident on the north central portion of the Site.

1956 - 1960

The trails on the eastern portion of the Site appear to have changed into grassy, low-lying areas. Trees and grassy areas can be seen in the northwest corner of the Site.

1966 - 1987

The Site appears predominantly as cultivated agricultural land, with the exception of the eastern edge of the Site, which appears to consist of a wetland or low-lying area.

1994 - 2021

Some areas of crop damage are visible on the southwestern and central portions of the Site. These areas appear to contain vegetation consistent with wetlands or low-lying areas. The eastern portion of the Site continues to appear as a low-lying or wetland area.

Adjoining Properties

1937 - 1960

Buildings associated with the current location of the Sovereign Stables (French Lake Equestrian) property can be seen on the adjoining property to the east-northeast of the Site. The current alignment of French Lake Road can be seen bordering the Site to the northeast.

1966

Structures consistent in size and shape with manufactured homes associated with the current location of the Dayton Park manufactured home community are visible bordering the Site to the west. An oval-shaped animal pen is visible at the Sovereign Stables (French Lake Equestrian) property to the northeast of the Site.

1971

Small structures associated with a residential homestead can be seen adjacent to the east/southeast of the Site.

1974 - 1987

The animal pen is no longer depicted at the Sovereign Stables (French Lake Equestrian) property to the northeast of the Site. A pole-shed type building is apparent in the area of the former animal pend on the 1984 aerial photograph. A rectangular-shaped fenced/pen area is visible adjacent to the south of the new pole building.

1994 - 2009

Three industrial or commercial-sized structures are now depicted on the adjoining property to the south of the Site associated with the current location of JE Dunn Construction and Codema (engineering firm properties). Paved parking areas and outdoor storage for these structures can also be seen to the south of the Site.

2012 - 2021

A cul-de-sac associated with the current alignment of Troy Lane North can be seen to the south of the Site, bisecting the JE Dunn Construction and Codema (engineering firm) properties. More outdoor storage can be seen to the south of the Site, west of the JE Dunn Construction main building. No other changes are shown or depicted at the adjoining properties or surrounding areas on the aerial photographs.

4.3.4 City Directories

City directories provide a listing, by street address, of residents, businesses, organizations, or institutions for the date of directory publication. The available city directory listings were reviewed to identify past occupants at the Site and surrounding area. City directories for W. French Lake Road/N. 117th Avenue for the years 1982-2018 and N. Troy Lane for the years 1987-2018 were reviewed. Copies of the city directories reviewed are provided in Appendix J. A summary of the relevant information is provided below.

Site

The Site address is not listed on any of the directories reviewed.

Adjoining Properties

The surrounding properties were listed primarily as residential or commercial from 1987/88 to 2018. Notable listings included Codema (engineering firm) from 1992/93 to 2018, JE Dunn Construction in 2013, and French Lake Stables in 2007.

4.3.5 Previous Environmental Documents

No previous environmental reports or documents containing relevant historical information were provided for our review.

4.3.6 Other Historical Resources

No other historical sources were reviewed as part of this assessment.

4.3.7 Summary of Site History

Based upon the above information sources, the Site has been predominately used as agricultural land since at least 1937 and has been used as such up to the present. The eastern edge of the Site has been a low lying/wetland area since at least 1937 and additional low-lying/wetland areas become evident at the Site starting in 1994.

4.3.8 Summary of Historical Information for Adjoining and Area Properties

The surrounding area was largely undeveloped at the time of the earliest historical sources (1937 through 1960), with the exception of the current location of Sovereign Stables (French Lake Equestrian) property that can be seen on the adjoining property to the northeast of the Site. The current alignment of French Lake Road borders the Site to the northeast. Small structures associated with the current location of the Dayton Park (trailer park) can be seen bordering the Site to the west in 1966. In 1994, industrial or commercial-sized structures can be seen on the adjoining properties to the south of the Site associated with the current location of JE Dunn Construction and Codema (engineering firm). Paved parking areas and outdoor storage for these structures can also be seen to the south of the Site. A cul-de-sac associated with the current alignment of Troy Lane North can be seen to the south of the Site, splitting, or bisecting both JE Dunn Construction and Codema (engineering firm) properties beginning in 2012.

5.0 Site Reconnaissance

The objective of the site reconnaissance is to obtain information and make observations to help indicate the likelihood of identifying RECs in connection with the Site. The Site Layout is presented on Figure 2, and photographs of the Site are presented in Appendix K.

5.1 Observations, Methodology and Limiting Conditions

Braun Intertec Environmental Scientist Michael Carter visited the Site on May 10, 2023. Our staff were unaccompanied during the Site reconnaissance. At the time, the weather was sunny and breezy with a temperature of about 65 degrees Fahrenheit.

Observations made at the time of the Site reconnaissance were conducted by physically traversing and visually observing the exterior aspects of the Site. Adjoining properties were visually observed from the Site boundaries or nearby public rights-of-way.

5.2 Site Observations

5.2.1 Site Description

At the time of this assessment, the Site consisted of one parcel (PID: 3012022340001) totaling 44.62 acres. The majority of the Site was developed as cultivated agricultural land. Wooded, low-lying areas were present on the northern and southwestern portions of the Site. Standing/surficial water was also observed from snowmelt and wet conditions at the time of the Site reconnaissance on the southern portion of the Site.

There were no other apparent past uses evident from observations during the Site reconnaissance.

5.2.2 Pits, Ponds, Pools of Liquid, or Lagoons

No indications of pits, ponds, pools of liquid, or lagoons having the potential to contain hazardous substances or petroleum products were observed at the Site or on adjoining properties at the time of our reconnaissance.

5.2.3 Stained or Corroded Surfaces

No stained or discolored soil was observed at the time of the Site reconnaissance.

5.2.4 Solid Waste Disposal

At the time of the reconnaissance, no indications of waste disposal areas, fill, mounds, depressions, burn pits or disturbed areas were observed that were suggestive of the presence of buried debris or other solid waste disposal.

5.2.5 Stressed Vegetation

No areas of stressed, discolored, stained or dead vegetation beyond what would be expected due to seasonal conditions were observed at the time of the Site reconnaissance.

5.2.6 Hazardous Substances and Petroleum Products

No indications of current and/or historical use, storage, staining, or spills of hazardous substances or petroleum products were observed at the Site at the time of the reconnaissance.

5.2.7 Storage Tanks

No indications of aboveground or underground storage tanks (AST/UST) were noted at the Site at the time of the reconnaissance.

5.2.8 Drums and Unidentified Substance Containers

No labeled drums or drums containing unidentified substances suspected of being a hazardous substance or petroleum product were observed at the Site at the time of our reconnaissance.

5.2.9 Odors

No strong, pungent, or noxious odors were noted at the time of the Site reconnaissance.

5.2.10 Potential PCB-Containing Electrical and Hydraulic Equipment

No indications of potential PCB-containing electrical or hydraulic equipment were noted at the Site at the time of the reconnaissance.

5.2.11 Wastewater Discharges

No process wastewater was observed during the Site reconnaissance.

5.2.12 Sewage Disposal System

According to Mr. Master, the Site is not currently connected to municipal sewer services.

5.2.13 Wells

No indications of wells such as monitoring wells, dry wells, irrigation wells, injection wells, abandoned wells, or other non-potable wells were observed at the Site at the time of the reconnaissance.

5.2.14 Potable Water Supply

According to Mr. Master, the Site is not connected to municipal water services.

5.3 Current and Past Use of Adjoining Properties and Surrounding Area

The area reconnaissance was performed to assist in determining whether land use on the adjacent or nearby properties may have features, activities, uses, or conditions that indicate the presence of RECs. The area was toured by foot and automobile from public rights-of-way. The properties surrounding the Site are as follows:

Direction	Property Use
North	Wooded and grassy areas with West French Lake Road and French Lake located beyond
South	JE Dunn Construction and Codema (engineering firm) with commercial properties located beyond
East	West French Lake Road with Sovereign Stables and Boarding (French Lake Equestrian) and residential/homesteads with residential/homesteads and grassy areas located beyond
West	Dayton Park (trailer park homes) with commercial properties located beyond

No obvious indications of environmental concern were noted on adjoining properties at the time of the reconnaissance.

6.0 Interviews

The objective of interviews is to obtain information indicating RECs in connection with the Site. Interviews with past and present owners, operators, and occupants of the property, consisted of questions asked in an attempt to obtain information about current and past uses and conditions of the Site.

6.1 Site Representatives

Mr. Mark Master (owner) acted as the Site representative on behalf of the Site. Mr. Master stated the Site and adjoining properties have primarily been used for farming and agricultural purposes. Mr. Master was not aware of the presence or past uses of hazardous substances or petroleum products, storage tanks, wells, pits or lagoons, or the unauthorized discharge of solid wastes or wastewaters.

Additionally, Mr. Master was not aware of the existence of environmental documents such as reports, permits, or plans, nor of any pending, threatened, or past litigation, proceedings, or notices from governmental agencies relevant to the assessment. Mr. Master was unaware of environmental concerns in connection with the Site.

6.2 Site Occupants

The Site is 44.62 acres in size and the majority of the Site is used for cultivated agricultural purposes. Therefore, no Site occupants were available to interview.

6.3 Local Government Officials

Braun Intertec contacted representatives of local government agencies to obtain information relevant to the identification of RECs on the Site. We did not interview local government officials in person; however, we submitted written requests for information via letter or electronic media; information obtained from the inquiry is provided in Section 4.2.5 of this report.

6.4 Others

No additional persons were interviewed as part of the assessment.

7.0 Data Gaps

Data gaps, which result from a lack of or inability to obtain information required by this practice despite good faith efforts, may include limiting conditions such as client imposed constraints; physical obstructions that may have limited observations of the Site or surrounding area; physical constraints such as snow, rain or other weather conditions; and data failures which result from a failure to achieve the historical research objectives of developing a history of the previous uses of the Site, adjoining properties, and surrounding area.

No data gaps were identified as part of this Phase I ESA with the exception of the following:

- Observation of the northeast corner of the Site was limited due to dense vegetation.

- Responses to our inquiries to local government offices and/or officials were not received prior to issuance of the assessment.

- Historical resources were not readily available for 5-year-or-less intervals from the time of the first developed use.

The identified data gaps did not affect the environmental professional's ability to render opinions regarding conditions indicative of a release or threatened release and are unlikely to alter the report findings.

8.0 Findings and Opinions

According to the User, the Phase I ESA was conducted in association with the redevelopment of the Site. Opinions expressed herein are influenced by the stated reason for conducting the Phase I ESA. Furthermore, the expressed opinions might not be applicable to alternate reasons for reliance on the content of the Phase I ESA. The findings include identified features, activities, uses, and conditions that may indicate the presence or likely presence of hazardous substances or petroleum products at the Site; and include a discussion of significant data gaps, if any. The following findings are based on the results of our assessment:

- The Site consisted of one parcel (PID: 3012022340001) totaling 44.62 acres. The majority of the Site was developed as cultivated agricultural land. Wooded, low-lying areas were present on the northern and southwestern portions of the Site. Standing/surficial water was also observed from snowmelt and wet conditions at the time of the Site reconnaissance on the southern portion of the Site. It is our opinion the historical and current use of the Site as cultivated agricultural land does not represent a REC.

9.0 Conclusions

Braun Intertec has performed a Phase I ESA of the Site in general conformance with the scope and limitations of ASTM E1527-21, of the MTL Addition Development property located northeast of 11771 Troy Lane North, PID: 3012022340001 in Dayton, MN. Any exceptions to, or deletions from, this practice are described in Section 1.4.

This assessment has revealed no RECs, CRECs, or significant data gaps in connection with the Site.

10.0 Environmental Professional Statement

We have the specific qualifications based on education, training, and experience to assess a property of the nature, history, and setting of the Site. We have developed and performed the all appropriate inquiries in conformance with the standards and practices set forth in 40 CFR Part 312. Qualifications of the environmental professional and personnel who completed the ESA are presented in Appendix L.

Sincerely,

BRAUN INTERTEC CORPORATION

J. Michael Carter
Environmental Scientist

I declare that, to the best of my professional knowledge and belief, I meet the definition of Environmental Professional as defined in §312.10 of 40 CFR 312.

Mark A. Ciampone, PG
Business Unit Leader, Senior Scientist

Figures

F:\2023\B2303711\GIS\B2303711.aprx

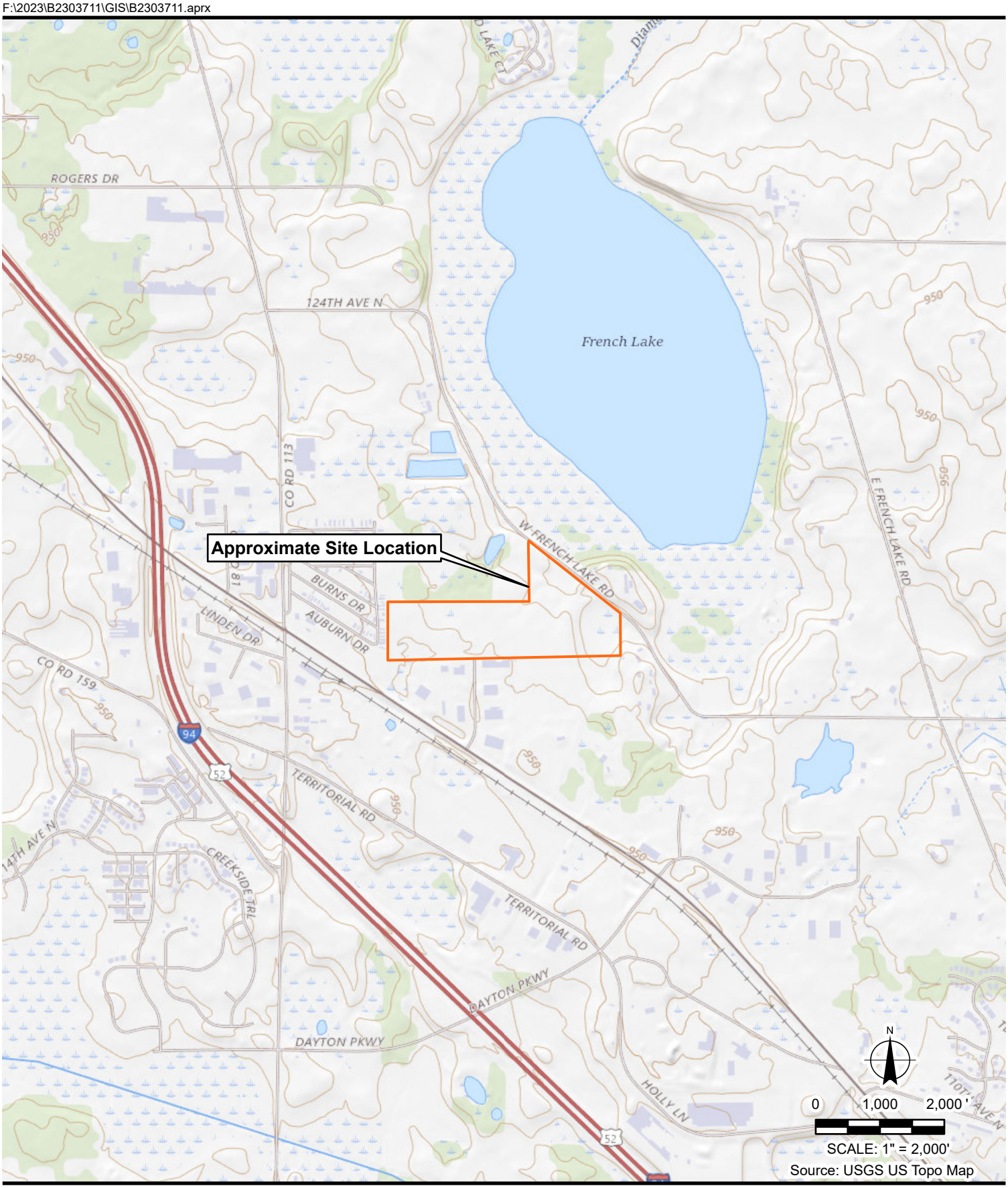

BRAUN INTERTEC
The Science You Build On.

11001 Hampshire Avenue S
Minneapolis, MN 55438
952.995.2000
braunintertec.com

Project No: B2303711

Drawing No: Fig1_SiteLocation

Drawn By:	MMH
Date Drawn:	5/11/2023
Checked By:	MC
Last Modified:	5/11/2023

Troy Lane Development- Building 1

Northeast of 11771 Troy Lane N.

Dayton, Minnesota

Site Location Map

Figure 1

F:\2023\B2303711\CAD\B2303711.DWG,P1,5/11/2023 12:26:08 PM

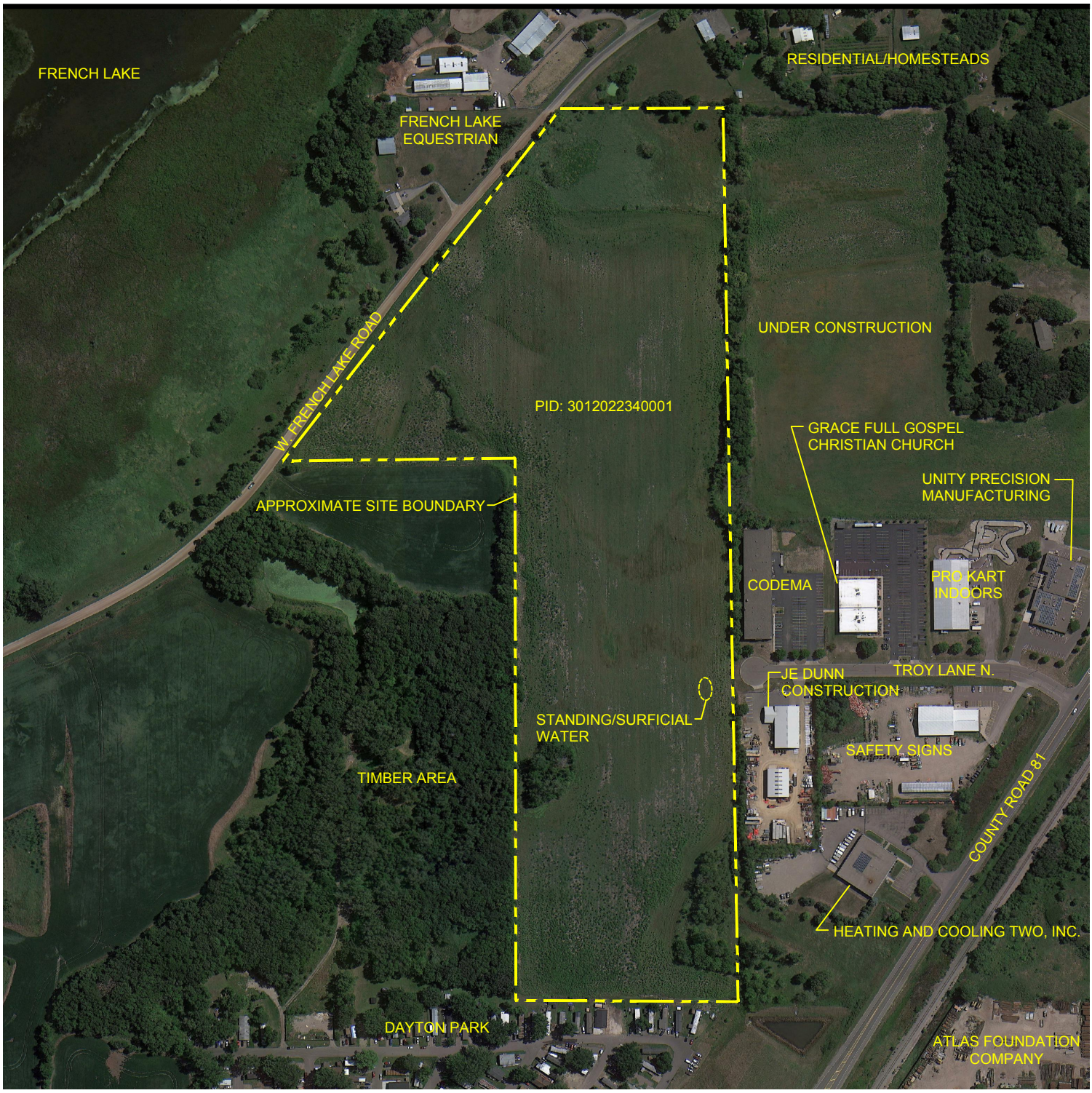

200 0 400

SCALE: 1"=400'

BRAUN INTERTEC
The Science You Build On.

11001 Hampshire Avenue S
Minneapolis, MN 55438
952.995.2000
braunintertec.com

Project No: B2303711

Drawing No: B2303711

Drawn By:	mmh
Date Drawn:	5/11/23
Checked By:	MC
Last Modified:	5/11/23

Troy Lane Development- Building 1

Northeast of 11771 Troy Lane N.

Dayton, Minnesota

Site Layout

Figure 2

Appendix A

Definitions

Definitions

Activity and Use Limitations (AUL) – Legal or physical restrictions or limitations on the use of, or access to, a site or facility: (1) to reduce or eliminate potential exposure to hazardous substances or petroleum products in the soil, soil vapor, groundwater, and/or surface water on the property, or (2) to prevent activities that could interfere with the effectiveness of a response action, in order to ensure maintenance of a condition of no significant risk to public health or the environment. These legal or physical restrictions, which may include institutional and/or engineering controls, are intended to prevent adverse impacts to individuals or populations that may be exposed to hazardous substances and petroleum products in the soil, soil vapor, groundwater, and/or surface water on the property.

Adjoining Properties – Any real property or properties the border of which is contiguous or partially contiguous with that of the subject property, or that would be contiguous or partially contiguous with that of the subject property but for a street, road, or other public thoroughfare separating them.

Bona Fide Prospective Purchaser Liability Protection – A person may qualify as a bona fide prospective purchaser if, among other requirements, such person made "all appropriate inquiries into the previous ownership and uses of the facility in accordance with generally accepted good commercial and customary standards and practices." Knowledge of contamination resulting from all appropriate inquiries would not generally preclude this liability protection. A person must make all appropriate inquiries on or before the date of purchase. The facility must have been purchased after January 11, 2002.

Business Environmental Risk – A risk which can have a material environmental or environmentally-driven impact on the business associated with the current or planned use of a parcel of commercial real estate, not necessarily limited to those environmental issues required to be investigation in this practice. Consideration of business environmental risk issues may involve addressing one or more non-scope considerations.

Contiguous Property Owner Liability Protection – A person may qualify for the contiguous property owner liability protection if, among other requirements, such person owns real property that is contiguous to, and that is or may be contaminated by hazardous substances from other real property that is not owned by that person. Furthermore, such person conducted all appropriate inquiries at the time of acquisition of the subject property and did not know or have reason to know that the subject property was or could be contaminated by a release or threatened release from the contiguous property. The all appropriate inquiries must not result in knowledge of contamination. If it does, then such person did "know" or "had reason to know" of contamination and would not be eligible for the contiguous property owner liability protection. See Appendix X1 (of ASTM E1527-21) for the other necessary requirements that are beyond the scope of this practice.

Controlled Recognized Environmental Condition—A recognized environmental condition affecting the subject property that has been addressed to the satisfaction of the applicable regulatory authority or authorities with hazardous substances or petroleum products allowed to remain in place subject to the implementation of required controls (for example, activity and use limitations or other property use limitations).

Data Failure – A failure to achieve the historical research objectives in 8.3.1 (of ASTM E1527-21) even after reviewing the standard historical sources in 8.3.4.1 through 8.3.4.8 (of ASTM E1527-21) that are reasonably ascertainable and likely to be useful. Data failure is one type of data gap.

Data Gap – A lack of or inability to obtain information required by this practice despite good faith efforts by the environmental professional to gather such information. Data gaps may result from incompleteness in any of the activities required by this practice, including, but not limited to, site reconnaissance (for example, an inability to conduct the site visit), and interviews (for example, an inability to interview the key site manager, regulatory officials, etc.).

***De Minimis* Condition** – A condition related to a *release* that generally does not present a threat to human health or the environment and that generally would not be the subject of an enforcement action if brought to the attention of appropriate governmental agencies. A condition determined to be a *de minimis* condition is not a recognized environmental condition nor a controlled recognized environmental condition.

Hazardous Substance – A substance defined as a hazardous substance pursuant to CERCLA 42 U.S.C.§9601(14), as interpreted by EPA regulations and the courts:"(A) any substance designated pursuant to section 1321(b)(2)(A) of Title 33, (B) any element, compound, mixture, solution, or substance designated pursuant to section 9602 of this title, (C) any hazardous waste having the characteristics identified under or listed pursuant to section 3001 of the Resource Conservation and Recovery Act of 1976 (RCRA), as amended, (42 U.S.C. §6921) (but not including any waste the regulation of which under RCRA (42 U.S.C.§6901 et seq.) has been suspended by Act of Congress), (D) any toxic pollutant listed under section 1317(a) of Title 33, (E) any hazardous air pollutant listed under section 112 of the Clean Air Act (42 U.S.C. §7412), and (F) any imminently hazardous chemical substance or mixture with respect to which the Administrator (of EPA) has taken action pursuant to section 2606 of Title 15. The term does not include petroleum, including crude oil or any fraction thereof which is not otherwise specifically listed or designated as a hazardous substance under subparagraphs (A) through (F) of this paragraph, and the term does not include natural gas, natural gas liquids, liquefied natural gas, or synthetic gas usable for fuel (or mixtures of natural gas and such synthetic gas)."

Hazardous Waste – Any hazardous waste having the characteristics identified under or listed pursuant to section 3001 of RCRA, as amended, (42 U.S.C. §6921) (but not including any waste the regulation of which under RCRA (42 U.S.C. §§6901-6992k) has been suspended by Act of Congress). RCRA is sometimes also identified as the Solid Waste Disposal Act. RCRA defines a hazardous waste, at 42 U.S.C. §6903, as: "a solid waste, or combination of solid wastes, which because of its quantity, concentration, or physical, chemical, or infectious characteristics may– (A) cause, or significantly contribute to an increase in mortality or an increase in serious irreversible, or incapacitating reversible, illness; or (B) pose a substantial present or potential hazard to human health or the environment when improperly treated, stored, transported, or disposed of, or otherwise managed."

Historical Recognized Environmental Condition – A previous release of hazardous substances or petroleum products affecting the subject property that has been addressed to the satisfaction of the applicable regulatory authority or authorities and meeting unrestricted use criteria established by a regulatory authority or authorities, without subjecting the subject property to any controls (for example, activity and use limitations or other property use limitations). A historical recognized environmental condition is not a recognized environmental condition.

Innocent Landowner – A person may qualify as one of three types of innocent landowners: (1) a person who "did not know and had no reason to know" that contamination existed on the subject property at the time the purchaser acquired the subject property; (2) a government entity which acquired the subject property by escheat, or through any other involuntary transfer or acquisition, or through the exercise of eminent domain authority by purchase or condemnation; and (3) a person who "acquired the facility by inheritance or bequest." To qualify for the innocent landowner defense, such person must have made all appropriate inquiries on or before the date of purchase. Furthermore, the all appropriate inquiries must not have resulted in knowledge of the contamination. If it does, then such person did "know" or "had reason to know" of contamination and would not be eligible for the innocent landowner defense. See Appendix X1 (of ASTM E 1527-21) for the other necessary requirements that are beyond the scope of this practice.

Key Site Manager – The person identified by the owner or operator of a subject property as having good knowledge of the uses and physical characteristics of the subject property.

Landowner Liability Protections (LLPs) – A defense to CERCLA available to bona fide prospective purchasers, contiguous property owners, and innocent landowners See 42 U.S.C. §§9601(35)(A), 9601(40), 9607(b), 9607(q), 9607®.

Material Threat – Obvious threat which is likely to lead to a release and that, in the opinion of the environmental professional, would likely result in the impact to public health or the environment.

Petroleum Products – Those substances included within the meaning of the petroleum exclusion to CERCLA, 42 U.S.C. §9601(14), as interpreted by the courts and EPA, that is: petroleum, including crude oil or any fraction thereof which is not otherwise specifically listed or designated as a hazardous substance under Subparagraphs (A) through (F) of 42 U.S.C. §9601(14), natural gas, natural gas liquids, liquefied natural gas, and synthetic gas usable for fuel (or mixtures of natural gas and such synthetic gas). (The word fraction refers to certain distillates of crude oil, including gasoline, kerosene, diesel oil, jet fuels, and fuel oil, pursuant to Standard Definitions of Petroleum Statistics.)

Property Use Limitation – Limitation or restriction on current or future use of a property in connection with a response to a release, in accordance with the applicable regulatory authority or authorities that allows hazardous substances or petroleum products to remain in place at concentrations exceeding unrestricted use criteria.

Recognized Environmental Condition (REC) – (1) The presence of hazardous substances or petroleum products in, on, or at the subject property due to a release to the environment; (2) the likely presence of hazardous substances or petroleum products in, on, or at the subject property due to a release or likely release to the environment; or (3) the presence of hazardous substances or petroleum products in, on, or at the subject property under conditions that pose a material threat of a future release to the environment. For the purposes of this definition, "likely" is that which is neither certain nor proved but can be expected or believed by a reasonable observer based on the logic and/or experience of the environmental professional, and/or available evidence, as stated in the report to support the opinions given herein.

Significant Data Gap – A data gap that affects the ability of the environmental professional to identify a recognized environmental condition.

Appendix B

User Questionnaire and User-Provided Documents

BRAUN INTERTEC
The Science You Build On.

Braun Intertec Corporation
11001 Hampshire Avenue S
Minneapolis, MN 55438

Phone: 952.995.2000
Fax: 952.995.2020
Web: braunintertec.com

ASTM Practice E 1527-13 User Questionnaire

Site:

Name: Mark Mast **Date:** 5/11/23

Company: Master Family Investment II

In order to qualify for one of the Landowner Liability Protections (LLPs) offered by the Small Business Liability Relief and Brownfields Revitalization Act of 2002 (the "Brownfields Amendment"), the User must conduct the following inquiries. The User should provide the following information to the environmental professional. Failure to conduct these inquiries could result in a determination that "all appropriate inquiries" is not complete.

(1) Environmental cleanup liens that are filed or recorded against the property.
The types of title reports that may disclose environmental liens include Preliminary Title Reports, Title Commitments, Condition of Title, and Title Abstracts. Chain-of-title reports will not normally disclose environmental liens. Did a search of *recorded land title records* (or judicial records where appropriate) identify any environmental cleanup liens filed or recorded against the *property* under federal, tribal, state or local law?

(2) Activity and use limitations (AULs) that are in place on the property or that have been filed or recorded against the property.
The types of title reports that may disclose AULs include Preliminary Title Reports, Title Commitments, Condition of Title, and Title Abstracts. Chain-of-title reports will not normally disclose AULs. Did a search of *recorded land title records* (or judicial records where appropriate) identify any AULs, such as *engineering controls*, land use restrictions, or *institutional controls* that are in place at the *property* and/or have been filed or recorded against the *property* under federal, tribal, state or local law?

(3) Specialized knowledge or experience of the person seeking to qualify for the LLP.
Do you have any specialized knowledge or experience related to the *property* or nearby properties? For example, are you involved in the same line of business as the current or former *occupants* of the *property* or an adjoining *property* so that you would have specialized knowledge of the chemicals and processes used by this type of business?

(4) Relationship of the purchase price to the fair market value of the property if it were not contaminated.
Does the purchase price being paid for this *property* reasonably reflect the fair market value of the property? If you conclude that there is a difference, have you considered whether the lower purchase price is because contamination is known or believed to be present at the property?

(5) **Commonly known or reasonably ascertainable information about the property.**
Are you aware of commonly known or *reasonably ascertainable* information about the *property* that would help the *environmental professional* to identify conditions indicative of releases or threatened releases? For example,

(a) Do you know the past uses of the *property*? If so, please explain.
farm

(b) Do you know of specific chemicals that are present or once were present at the *property*? If so, please explain. NO

(c) Do you know of spills or other chemical releases that have taken place at the *property*? If so, please explain. NO

(d) Do you know of any environmental cleanups that have taken place at the *property*? If so, please explain. NO

(6) **The degree of obviousness of the presence or likely presence of contamination at the property, and the ability to detect the contamination by appropriate investigation.**
Based on your knowledge and experience related to the *property*, are there any *obvious* indicators that point to the presence or likely presence of contamination at the *property*? If so, please explain.
NO

BRAUN INTERTEC
The Science You Build On.

Client Information Request Form for Phase I Environmental Site Assessments

Project/Site Name: _____

So that we may serve you better, please answer the following questions concerning the project Site. If a question does not apply to the Site, write "NA." If you do not know the answer, write "Unknown." Please return the completed form along with one copy of the signed authorization letter.

Client Objectives

A. What is your interest in the Site? Check all that apply.
- ☐ Buying property
- ☐ Refinancing
- ☐ Selling property
- ☒ Development
- ☐ Redevelopment
- ☐ Other: _____

B. In addition to the User, are there any additional entities you would like included on the report for reliance purposes?

NO

C. A final PDF of the report will be provided. If hard copies are needed, how many? 0

D. What is the desired completion date for this project?
Date: 6/24

E. Do you wish to receive a verbal report before the written report is received?
☐ Yes ☒ No

F. Is confidentiality requested?
☒ Yes ☐ No
If so, to whom is it limited? Aria Murray / Master

Site-Specific Information

A. Where is the Site located?
Address: Dayton Troy Lane

Legal Description: Master Addition

B. Who is the current property owner?
Name: Mask Family INV II
Phone: 763 464 2605

C. Who will provide access to the property and/or who is the Site contact?
Name: Mark Mask
Phone: 763 464 2605

D. Has any previous environmental work been performed on the Site? Check all that apply.
- ☐ No previous environmental work has been performed
- ☒ Unknown
- ☒ Geotechnical/Soil borings
- ☐ Phase I Environmental Site Assessment
- ☐ Phase II Environmental Site Assessment
- ☐ Soil Vapor/Sub-slab Soil Vapor Investigation
- ☐ Radon Investigation
- ☐ Asbestos/Lead-based Paint Inspections
- ☐ Hazardous Materials Testing
- ☐ Other: _____

If previous environmental work has been performed...
When was it performed? _____
By whom?
Name: _____
Phone: _____
What were the results?
Are copies of the report(s) available?
☐ Yes ☐ No ☐ Unknown

E. Is a current Site plan available? If yes, please provide.
☐ Yes ☐ No ☐ Unknown

F. How large is the property (total acreage)?
_____ acres

G. How is the property currently used? Check all that apply.
- ☐ Undeveloped
- ☐ Agricultural
- ☐ Residential
- ☐ Parking Lot
- ☐ Commercial
- ☐ Light industrial
- ☐ Retail
- ☐ Office Building
- ☐ Warehouse
- ☐ Other: _____

H. What is the proposed use of the property? Delv

I. Are there existing buildings on the property?
☐ Yes ☒ No ☐ Unknown

If yes:
How many buildings? _____
What year was each building originally built? _____
What year(s) was/were any subsequent addition(s) completed for each building?
_____
What is the total square footage of each building and/or additions? _____
Are you aware of any asbestos-containing building materials in any building? _____
Give a brief description and use of each building.
_____

J. What was the property used for in the past? Farm

K. Are there currently or previously any aboveground or underground storage tanks located on the property?
Aboveground storage tanks: ☐ Yes ☒ No ☐ Unknown
Underground storage tanks: ☐ Yes ☒ No ☐ Unknown

If yes:
Where are they located?
_____
What are the sizes and contents of the tanks (e.g., 500-gallon diesel)?
_____
When were the tanks installed?
_____
Are there any maintenance records available for the tanks?
_____
Are the tanks currently being used?
☐ Yes ☐ No ☐ Unknown
If no:
When were the tank(s) closed? _____
Was the MPCA notified? _____

L. Have hazardous chemicals or petroleum products ever been stored at the Site?
Hazardous chemicals: ☐ Yes ☐ No ☒ Unknown
Petroleum products: ☐ Yes ☐ No ☒ Unknown
If yes, which ones? _____

M. Has the property ever been used or is the property currently used for dumping or landfilling?
Unk

N. Utilities

Are there any wells or septic systems formerly or currently located at the Site?

Wells: ☐ Yes ☑ No ☐ Unknown

Septic systems: ☐ Yes ☐ No ☑ Unknown

Is the Site connected to city sewer and water?

Sewer: ☐ Yes ☑ No ☐ Unknown

Water: ☐ Yes ☑ No ☐ Unknown

What types of utilities service the Site? Check all that apply.

☑ Unknown

☐ Gas

☐ Electric

☐ Propane

☐ Other: _____

O. Are there any environmental concerns regarding the property or adjoining properties?

None

P. How are the adjacent properties used?

Same / similar

Appendix C

County Property Information

Hennepin County Property Map

Date: 5/1/2023

PARCEL ID: 3012022340001

OWNER NAME: Master Real Estate 2 Llc

PARCEL ADDRESS: 56 Address Unassigned,Dayton MN 00000

PARCEL AREA: 44.62 acres, 1,943,594 sq ft

A-T-B: Abstract

SALE PRICE:

SALE DATE:

SALE CODE:

ASSESSED 2022, PAYABLE 2023
PROPERTY TYPE: Farm
HOMESTEAD: Non-Homestead
MARKET VALUE: $5,090,000
TAX TOTAL: $44,601.22

ASSESSED 2023, PAYABLE 2024
PROPERTY TYPE: Farm
HOMESTEAD: Non-Homestead
MARKET VALUE: $5,823,000

Comments:

This data (i) is furnished 'AS IS' with no representation as to completeness or accuracy; (ii) is furnished with no warranty of any kind; and (iii) is not suitable for legal, engineering or surveying purposes. Hennepin County shall not be liable for any damage, injury or loss resulting from this data.

COPYRIGHT © HENNEPIN COUNTY 2023

Appendix D

References

References

ASTM Standard E1527-13, *Standard Practice for Environmental Site Assessments: Phase I Environmental Site Assessment Process,* ASTM International, West Conshohocken, PA., 2013. www.astm.org.

ASTM Standard E1527-21, *Standard Practice for Environmental Site Assessments: Phase I Environmental Site Assessment Process*, ASTM International, West Conshohocken, PA., 2021. www.astm.org.

Bloomgren et al., "Depth to bedrock and bedrock topography," *Geologic Atlas - Hennepin County, Minnesota,* County Atlas Series, Atlas C-4, Plate 4, Scale 1:100,000, Balban, N. H., ed., University of Minnesota - Minnesota Geological Survey, 1989.

Braun Intertec, *Phase I Environmental Site Assessment, Residential Property, 12261 French Lake Road West, Dayton, Minnesota*, Project No. B2104553, June 14, 2021 (2021 Phase I ESA).

Environmental Protection Agency 40 CFR Part 312 Standards and Practices for All Appropriate Inquiries, Final Rule, Vol. 70, No. 210, Tuesday, November 1, 2005, Rules and Regulations.

Kanivetsky, R., "Quaternary Hydrogeology*," Geologic Atlas - Hennepin County, Minnesota,* County Atlas Series, Atlas C-4, Plate 5, Scale 1:133,333, Balban, N. H., ed., University of Minnesota - Minnesota Geological Survey, 1989a.

Kanivetsky, R., "Bedrock Hydrogeology," Geologic Atlas - Hennepin County, Minnesota, County Atlas Series, Atlas C-4, Plate 6, Scale 1:150,000, Balban, N. H., ed., University of Minnesota - Minnesota Geological Survey, 1989b.

Meyer, G. N., and Hobbs, H. C., "Surficial Geology," *Geologic Atlas - Hennepin County, Minnesota,* County Atlas Series, Atlas C-4, Plate 3, Scale 1:100,000, Balban, N. H., ed., University of Minnesota - Minnesota Geological Survey, 1989.

Olsen et al., "Bedrock Geology," *Geologic Atlas - Hennepin County, Minnesota,* County Atlas Series, Atlas C-4, Plate 2, Scale 1:100,000, Balban, N. H., ed., University of Minnesota - Minnesota Geological Survey, 1989.

United States Department of Agriculture, Natural Resources Conservation Service, Web Soil Survey: http://websoilsurvey.nrcs.usda.gov/app/HomePage.htm.

Appendix E

Environmental Database Report

BRAUN INTERTEC

DATABASE REPORT

Project Property:	*Troy Lane Development* *Northeast of 11771 Troy Lane North Dayton* *Maple Grove MN 55369*
Project No:	*2073966*
Report Type:	*Database Report*
Order No:	*23050100252*
Requested by:	*Historical Information Gatherers*
Date Completed:	*May 2, 2023*

Environmental Risk Information Services
A division of Glacier Media Inc.
1.866.517.5204 | info@erisinfo.com | erisinfo.com

Table of Contents

Table of Contents....2
Executive Summary....3
Executive Summary: Report Summary....4
Executive Summary: Site Report Summary - Project Property....8
Executive Summary: Site Report Summary - Surrounding Properties....9
Executive Summary: Summary by Data Source....19
Map....33
Aerial....36
Topographic Map....37
Detail Report....38
Unplottable Summary....228
Unplottable Report....229
Appendix: Database Descriptions....230
Definitions....244

Notice: IMPORTANT LIMITATIONS and YOUR LIABILITY

Reliance on information in Report: This report DOES NOT replace a full Phase I Environmental Site Assessment but is solely intended to be used as database review of environmental records.

License for use of information in Report: No page of this report can be used without this cover page, this notice and the project property identifier. The information in Report(s) may not be modified or re-sold.

Your Liability for misuse: Using this Service and/or its reports in a manner contrary to this Notice or your agreement will be in breach of copyright and contract and ERIS may obtain damages for such mis-use, including damages caused to third parties, and gives ERIS the right to terminate your account, rescind your license to any previous reports and to bar you from future use of the Service.

No warranty of Accuracy or Liability for ERIS: The information contained in this report has been produced by ERIS Information Inc. ("ERIS") using various sources of information, including information provided by Federal and State government departments. The report applies only to the address and up to the date specified on the cover of this report, and any alterations or deviation from this description will require a new report. This report and the data contained herein does not purport to be and does not constitute a guarantee of the accuracy of the information contained herein and does not constitute a legal opinion nor medical advice. Although ERIS has endeavored to present you with information that is accurate, ERIS disclaims, any and all liability for any errors, omissions, or inaccuracies in such information and data, whether attributable to inadvertence, negligence or otherwise, and for any consequences arising therefrom. Liability on the part of ERIS is limited to the monetary value paid for this report.

Trademark and Copyright: You may not use the ERIS trademarks or attribute any work to ERIS other than as outlined above. This Service and Report (s) are protected by copyright owned by ERIS Information Inc. Copyright in data used in the Service or Report(s) (the "Data") is owned by ERIS or its licensors. The Service, Report(s) and Data may not be copied or reproduced in whole or in any substantial part without prior written consent of ERIS.

Executive Summary

Property Information:

Project Property:	*Troy Lane Development* *Northeast of 11771 Troy Lane North Dayton Maple Grove MN 55369*
Project No:	*2073966*

Coordinates:

Latitude:	*45.16989339*
Longitude:	*-93.51187407*
UTM Northing:	*5,001,951.11*
UTM Easting:	*459,775.90*
UTM Zone:	*15T*

Elevation:	*935 FT*

Order Information:

Order No:	*23050100252*
Date Requested:	*May 1, 2023*
Requested by:	*Historical Information Gatherers*
Report Type:	*Database Report*

Historicals/Products:

Executive Summary: Report Summary

Database	Searched	Search Radius	Project Property	Within 0.12mi	0.125mi to 0.25mi	0.25mi to 0.50mi	0.50mi to 1.00mi	Total
Standard Environmental Records								
Federal								
NPL	Y	1	0	0	0	0	0	0
PROPOSED NPL	Y	1	0	0	0	0	0	0
DELETED NPL	Y	0.5	0	0	0	0	-	0
SEMS	Y	0.5	0	0	0	0	-	0
ODI	Y	0.5	0	0	0	0	-	0
SEMS ARCHIVE	Y	0.5	0	0	0	0	-	0
CERCLIS	Y	0.5	0	0	0	0	-	0
IODI	Y	0.5	0	0	0	0	-	0
CERCLIS NFRAP	Y	0.5	0	0	0	0	-	0
CERCLIS LIENS	Y	PO	0	-	-	-	-	0
RCRA CORRACTS	Y	1	0	0	0	0	0	0
RCRA TSD	Y	0.5	0	0	0	0	-	0
RCRA LQG	Y	0.25	0	0	0	-	-	0
RCRA SQG	Y	0.25	0	0	0	-	-	0
RCRA VSQG	Y	0.25	**1**	**5**	**4**	-	-	**10**
RCRA NON GEN	Y	0.25	0	0	**2**	-	-	**2**
RCRA CONTROLS	Y	0.5	0	0	0	0	-	0
FED ENG	Y	0.5	0	0	0	0	-	0
FED INST	Y	0.5	0	0	0	0	-	0
LUCIS	Y	0.5	0	0	0	0	-	0
NPL IC	Y	0.5	0	0	0	0	-	0
ERNS 1982 TO 1986	Y	PO	0	-	-	-	-	0
ERNS 1987 TO 1989	Y	PO	0	-	-	-	-	0
ERNS	Y	PO	0	-	-	-	-	0
FED BROWNFIELDS	Y	0.5	0	0	0	0	-	0
FEMA UST	Y	0.25	0	0	0	-	-	0
FRP	Y	0.25	0	0	0	-	-	0

Database	Searched	Search Radius	Project Property	Within 0.12mi	0.125mi to 0.25mi	0.25mi to 0.50mi	0.50mi to 1.00mi	Total
DELISTED FRP	Y	0.25	0	0	0	-	-	0
HIST GAS STATIONS	Y	0.25	0	0	0	-	-	0
REFN	Y	0.25	0	0	0	-	-	0
BULK TERMINAL	Y	0.25	0	0	0	-	-	0
SEMS LIEN	Y	PO	0	-	-	-	-	0
SUPERFUND ROD	Y	1	0	0	0	0	0	0
DOE FUSRAP	Y	1	0	0	0	0	0	0
State								
PLP	Y	1	0	0	0	0	0	0
DEL PLP	Y	1	0	0	0	0	0	0
SHWS	Y	0.5	0	0	**1**	0	-	**1**
SITE ASSESSMENT	Y	0.25	0	**1**	0	-	-	**1**
SWF/LF	Y	0.5	0	0	0	**1**	-	**1**
LCP	Y	0.5	0	0	0	0	-	0
UNPERMITTED LF	Y	0.5	0	**1**	0	**1**	-	**2**
RECYCLING	Y	0.5	0	0	0	0	-	0
HIST LUST	Y	0.5	0	0	**2**	0	-	**2**
DEL LUST	Y	0.5	0	0	0	0	-	0
HIST LAST	Y	0.5	0	0	0	0	-	0
HIST LEAKSITES	Y	0.5	0	**1**	**2**	0	-	**3**
LST REM SITE	Y	0.5	0	**1**	**6**	0	-	**7**
LST INCIDENT	Y	0.5	0	0	**2**	0	-	**2**
DELISTED LST	Y	0.5	0	0	**3**	0	-	**3**
UST	Y	0.25	0	**1**	**4**	-	-	**5**
AST	Y	0.25	**1**	0	**2**	-	-	**3**
HIST TANK	Y	0.25	0	0	0	-	-	0
DELISTED TANK	Y	0.5	0	0	**1**	0	-	**1**
INST	Y	0.5	0	0	0	0	-	0
AG CONTINGENCY	Y	0.125	0	0	-	-	-	0
BROWNFIELDS	Y	0.5	0	**2**	**3**	**3**	-	**8**
VIC	Y	0.5	0	**1**	**2**	**2**	-	**5**
POTENTIAL VIC	Y	0.5	0	0	0	0	-	0
MPCA AI	Y	0.5	**1**	**11**	**19**	**34**	-	**65**
Tribal								

Database	Searched	Search Radius	Project Property	Within 0.12mi	0.125mi to 0.25mi	0.25mi to 0.50mi	0.50mi to 1.00mi	Total
INDIAN LUST	Y	0.5	0	0	0	0	-	0
INDIAN UST	Y	0.25	0	0	0	-	-	0
DELISTED INDIAN LST	Y	0.5	0	0	0	0	-	0
DELISTED INDIAN UST	Y	0.25	0	0	0	-	-	0
County	***No County standard environmental record sources available for this State.***							
Additional Environmental Records								
Federal								
FINDS/FRS	Y	PO	**1**	**2**	-	-	-	**3**
TRIS	Y	PO	0	-	-	-	-	0
PFAS NPL	Y	0.5	0	0	0	0	-	0
PFAS FED SITES	Y	0.5	0	0	0	0	-	0
PFAS SSEHRI	Y	0.5	0	0	0	0	-	0
ERNS PFAS	Y	0.5	0	0	0	0	-	0
PFAS NPDES	Y	0.5	0	0	0	0	-	0
PFAS TRI	Y	0.5	0	0	0	0	-	0
PFAS WATER	Y	0.5	0	0	0	0	-	0
PFAS TSCA	Y	0.5	0	0	0	0	-	0
PFAS E-MANIFEST	Y	0.5	0	0	0	0	-	0
HMIRS	Y	0.125	0	0	-	-	-	0
NCDL	Y	0.125	0	0	-	-	-	0
TSCA	Y	0.125	0	0	-	-	-	0
HIST TSCA	Y	0.125	0	0	-	-	-	0
FTTS ADMIN	Y	PO	0	-	-	-	-	0
FTTS INSP	Y	PO	0	-	-	-	-	0
PRP	Y	PO	0	-	-	-	-	0
SCRD DRYCLEANER	Y	0.5	0	0	0	0	-	0
ICIS	Y	PO	0	-	-	-	-	0
FED DRYCLEANERS	Y	0.25	0	0	0	-	-	0
DELISTED FED DRY	Y	0.25	0	0	0	-	-	0
FUDS	Y	1	0	0	0	0	0	0
FUDS MRS	Y	1	0	0	0	0	0	0
FORMER NIKE	Y	1	0	0	0	0	0	0
PIPELINE INCIDENT	Y	PO	0	-	-	-	-	0
MLTS	Y	PO	0	-	-	-	-	0

Database	Searched	Search Radius	Project Property	Within 0.12mi	0.125mi to 0.25mi	0.25mi to 0.50mi	0.50mi to 1.00mi	Total
HIST MLTS	Y	PO	0	-	-	-	-	0
MINES	Y	0.25	0	0	0	-	-	0
SMCRA	Y	1	0	0	0	0	0	0
MRDS	Y	1	0	0	0	0	0	0
LM SITES	Y	1	0	0	0	0	0	0
ALT FUELS	Y	0.25	0	0	0	-	-	0
CONSENT DECREES	Y	0.25	0	0	0	-	-	0
AFS	Y	PO	0	-	-	-	-	0
SSTS	Y	0.25	0	0	0	-	-	0
PCBT	Y	0.5	0	0	0	0	-	0
PCB	Y	0.5	0	0	0	0	-	0
State								
SPILLS	Y	0.125	0	**1**	-	-	-	**1**
AG SPILLS	Y	0.125	0	**1**	-	-	-	**1**
HIST SPL	Y	0.125	0	**1**	-	-	-	**1**
DRYCLEANERS	Y	0.25	0	0	0	-	-	0
DELISTED DRYCLEANERS	Y	0.25	0	0	0	-	-	0
PFAS GW	Y	0.5	0	0	0	0	-	0
PFAS LANDFILL	Y	0.5	0	0	0	0	-	0
CDL	Y	PO	0	-	-	-	-	0
FEEDLOTS	Y	0.5	0	**1**	0	0	-	**1**
TIER 2	Y	0.125	0	0	-	-	-	0
BULK STORAGE	Y	0.25	0	0	**1**	-	-	**1**
Tribal	***No Tribal additional environmental record sources available for this State.***							
County	***No County additional environmental record sources available for this State.***							
	Total:		***4***	***30***	***54***	***41***	0	***129***

**** PO – Property Only***
**** 'Property and adjoining properties' database search radii are set at 0.25 miles.***

Executive Summary: Site Report Summary - Project Property

Map Key	DB	Company/Site Name	Address	Direction	Distance (mi/ft)	Elev Diff (ft)	Page Number
1	RCRA VSQG	WITCHER CONSTRUCTION CO	11771 TROY LN N DAYTON MN 55369 ***EPA Handler ID:*** *MN0000998260*	WSW	0.00 / 0.00	5	38
1	FINDS/FRS	JE DUNN CONSTRUCTION CO	11771 TROY LN DAYTON MN 55369-9279 ***Registry ID:*** *110003740881*	WSW	0.00 / 0.00	5	39
1	AST	JE Dunn Construction Co	11771 Troy Ln N Dayton MN 55369 ***Tank ID | Tank Status:*** *23427-EQUI0000000001 | Active*	WSW	0.00 / 0.00	5	39
1	MPCA AI	JE Dunn Construction Co	11771 Troy Ln N Dayton MN 55369	WSW	0.00 / 0.00	5	41

Executive Summary: Site Report Summary - Surrounding Properties

Map Key	DB	Company/Site Name	Address	Direction	Distance (mi/ft)	Elev Diff (ft)	Page Number
2	FINDS/FRS	CODEMA LLC	11790 TROY LN N DAYTON MN 55369-9377 ***Registry ID:*** 110003869859	S	0.01 / 54.03	4	42
2	MPCA AI	Codema LLC	11790 Troy Ln Ste A Maple Grove MN 55369	S	0.01 / 54.03	4	43
2	MPCA AI	Elevation Coating Warehouse	11790 Troy Ln Ste B Maple Grove MN 55369	S	0.01 / 54.03	4	45
2	RCRA VSQG	CODEMA LLC	11790 TROY LN N STE A MAPLE GROVE MN 55369-4705 ***EPA Handler ID:*** MND985745645	S	0.01 / 54.03	4	46
2	RCRA VSQG	ELEVATION COATING WAREHOUSE	11790 TROY LN N STE B MAPLE GROVE MN 55369-4734 ***EPA Handler ID:*** MNS000312136	S	0.01 / 54.03	4	48
2	FINDS/FRS	ELEVATION COATING WAREHOUSE	11790 TROY LN N MAPLE GROVE MN 55369-4734 ***Registry ID:*** 110070246681	S	0.01 / 54.03	4	50
3	FEEDLOTS	Jim & Kris Steller	11870 French Lake Rd W Dayton MN 55327	E	0.06 / 301.31	-10	50
3	MPCA AI	Jim & Kris Steller	11870 French Lake Rd W Dayton MN 55327	E	0.06 / 301.31	-10	53
4	MPCA AI	Geldert'S Woodcraft	11760 Troy Ln N Dayton MN 55327	S	0.07 / 358.71	7	54
4	LST REM SITE	Geldert'S Woodcraft	11760 Troy Ln N Dayton MN	S	0.07 / 358.71	7	56
4	HIST LEAKSITES	Geldert's Woodcraft	11760 Troy Ln N Dayton MN 55327	S	0.07 / 358.71	7	57
5	RCRA VSQG	KNUTSON GERALD A	11771 W FRENCH LAKE RD DAYTON MN 55327-9776 ***EPA Handler ID:*** MND982207342	E	0.07 / 363.89	-10	58

Map Key	DB	Company/Site Name	Address	Direction	Distance (mi/ft)	Elev Diff (ft)	Page Number
5	MPCA AI	Knutson Gerald A	11771 W French Lake Rd Dayton MN 55327	E	0.07 / 363.89	-10	59
6	RCRA VSQG	HEATING & COOLING TWO INC	18550 COUNTY ROAD 81 MAPLE GROVE MN 55369 ***EPA Handler ID:*** MNS000142604	WSW	0.07 / 388.94	8	60
6	MPCA AI	Heating & Cooling Two Inc	18550 County Road 81 Maple Grove MN 55369	WSW	0.07 / 388.94	8	61
7	HIST SPL	STI, LLP contamination found	11751 Troy Lane Dayton MN ***Program Int ID:*** 63867789	SW	0.09 / 456.26	8	63
7	BROWNFIELDS	VSI Construction	11751 Troy Ln Dayton MN	SW	0.09 / 456.26	8	64
7	MPCA AI	VSI Construction	11751 Troy Ln Dayton MN 55369	SW	0.09 / 456.26	8	65
7	SPILLS	STI, LLP	11751 Troy Lane MN Dayton MN	SW	0.09 / 456.26	8	67
8	MPCA AI	Spaanem Construction Co., Inc.	18150 County Road 81 Osseo MN 55369	SSE	0.09 / 470.22	8	67
9	MPCA AI	Dayton Park Dump	CSLL: Center of Site Dayton MN 55369	NW	0.11 / 591.89	-4	68
10	MPCA AI	Kwik Trip 1157	19010 County Road 81 Dayton MN 55369	W	0.11 / 599.44	17	70
10	UST	Kwik Trip 1157	19010 County Road 81 Dayton MN 55369 ***Tank ID | Tank Status:*** 250701-EQUI0000000002 | Active, 250701-EQUI0000000005 | Active, 250701-EQUI0000000001 | Active, 250701-EQUI0000000003 | Active, 250701-EQUI0000000004 | Active	W	0.11 / 599.44	17	72
10	VIC	Kwik Trip #1157	19010 County Road 81 Dayton MN	W	0.11 / 599.44	17	77
10	BROWNFIELDS	Kwik Trip #1157	19010 County Road 81 Dayton MN	W	0.11 / 599.44	17	78

Map Key	DB	Company/Site Name	Address	Direction	Distance (mi/ft)	Elev Diff (ft)	Page Number
11	AG SPILLS	WACONIA FARM SUPPLY	MN ***Inv ID | Inv Status Type:*** GSE101054059 | Inactive	WSW	0.11 / 604.24	16	79
12	RCRA VSQG	PROKART INDOORS - MAPLE GROVE	11700 TROY LN N DAYTON MN 55369-9279 ***EPA Handler ID:*** MND985771435	S	0.12 / 613.70	11	79
12	MPCA AI	Prokart Indoors - Maple Grove	11700 Troy Ln N Dayton MN 55369	S	0.12 / 613.70	11	81
13	UNPERMITTED LF	Dayton Park Dump	See location description Dayton MN	NW	0.12 / 649.20	-2	82
13	SITE ASSESSMENT	Dayton Park Dump	See location description Dayton MN	NW	0.12 / 649.20	-2	83
14	UST	Daytona Market Inc	19000 County Road 81 Dayton MN 55327 ***Tank ID | Tank Status:*** 118324-EQUI0000000001 | Removed, 118324-EQUI0000000002 | Removed, 118324-EQUI0000000003 | Removed	W	0.16 / 841.66	19	84
14	MPCA AI	Daytona Market Inc	19000 County Road 81 Dayton MN 55327	W	0.16 / 841.66	19	86
14	DELISTED LST	Daytona Market	19000 County Road 81 Dayton MN	W	0.16 / 841.66	19	88
14	MPCA AI	Dayton Park Properties	19000 County Road 81 Dayton MN 55369	W	0.16 / 841.66	19	88
14	LST INCIDENT	Landspec Fund 3 LLC	19000 County Road 81 Dayton MN ***Incident ID | Incident Status:*** 200764 | Closed or Completed	W	0.16 / 841.66	19	90
14	DELISTED LST	Daytona Market	19000 County Road 81 Dayton MN	W	0.16 / 841.66	19	90
14	LST REM SITE	Daytona Market	19000 County Road 81 Dayton MN	W	0.16 / 841.66	19	90
14	LST REM SITE	Daytona Market	19000 County Road 81 Dayton MN	W	0.16 / 841.66	19	91
14	VIC	Daytona Market	19000 County Road 81 Dayton MN	W	0.16 / 841.66	19	92

Map Key	DB	Company/Site Name	Address	Direction	Distance (mi/ft)	Elev Diff (ft)	Page Number
14	BROWNFIELDS	Daytona Market	19000 County Road 81 Dayton MN	W	0.16 / 841.66	19	93
15	RCRA VSQG	ATLAS FOUNDATION CO LLC	11730 BROCKTON LN N DAYTON MN 55327 ***EPA Handler ID:*** MND046715496	WSW	0.17 / 888.14	16	94
15	AST	Atlas Foundation Co LLC	11730 Brockton Ln N Dayton MN 55327 ***Tank ID | Tank Status:*** 31373-EQUI0000000004 | Active, 31373-EQUI0000000010 | Active, 31373-EQUI0000000005 | Active, 31373-EQUI0000000006 | Active, 31373-EQUI0000000009 | Active, 31373-EQUI0000000007 | Active, 31373-EQUI0000000008 | Active	WSW	0.17 / 888.14	16	97
15	UST	Atlas Foundation Co LLC	11730 Brockton Ln N Dayton MN 55327 ***Tank ID | Tank Status:*** 31373-EQUI0000000002 | Removed, 31373-EQUI0000000003 | Active, 31373-EQUI0000000001 | Removed	WSW	0.17 / 888.14	16	100
15	HIST LUST	Atlas Foundation	11730 Brockton Ln N Dayton MN 55327 ***Complete Site Closure Date | Leaksite Type Desc:*** 08/10/2001 00:00:00 | Leak Site	WSW	0.17 / 888.14	16	102
15	MPCA AI	Atlas Foundation Co LLC	11730 Brockton Ln N Dayton MN 55327	WSW	0.17 / 888.14	16	104
15	LST REM SITE	Atlas Foundation	11730 Brockton Ln N Dayton MN	WSW	0.17 / 888.14	16	106
16	MPCA AI	Dayton 94 and Troy Lane Extension	Dayton MN 55369	SSE	0.17 / 888.42	9	107
17	MPCA AI	Unity Precision Manufacturing	11660 Troy Lane Dayton MN 55639	S	0.17 / 913.55	12	109
18	BULK STORAGE	HENNEPIN COOPERATIVE SEED EXCHANGE	11810 BROCKTON LN N OSSEO MN 55369	WSW	0.18 / 970.15	16	110
19	AST	Waconia Farm Supply	11810 Brockton Ln N Dayton MN 55369 ***Tank ID | Tank Status:*** 105049-EQUI0000000005 | Removed, 105049-EQUI0000000003 | Removed, 105049-EQUI0000000008 | Removed, 105049-EQUI0000000007 | Removed, 105049-EQUI0000000004 | Removed, 105049-EQUI0000000006 | Removed, 105049-EQUI0000000009 | Removed, 105049-EQUI0000000010 | Removed	WSW	0.18 / 976.34	16	110
19	DELISTED TANK	Hennepin Coop	11810 Brockton Ln N Dayton MN 55369	WSW	0.18 / 976.34	16	118

Map Key	DB	Company/Site Name	Address	Direction	Distance (mi/ft)	Elev Diff (ft)	Page Number
19	UST	Waconia Farm Supply	11810 Brockton Ln N Dayton MN 55369	WSW	0.18 / 976.34	16	118
			Tank ID | Tank Status: 105049-EQUI0000000011 | Removed, 105049-EQUI0000000001 | Removed, 105049-EQUI0000000002 | Removed, 105049-EQUI0000000012 | Removed				
19	HIST LEAKSITES	Hennepin Coop Seed	11810 Brockton Ln N Dayton MN 55369	WSW	0.18 / 976.34	16	121
			Complete Site Closure Date | Leaksite Type Desc: 04/30/1999 00:00:00 | Leak Site				
19	MPCA AI	Waconia Farm Supply	11810 Brockton Ln N Dayton MN 55369	WSW	0.18 / 976.34	16	122
19	LST REM SITE	Hennepin Coop Seed	11810 Brockton Ln N Dayton MN	WSW	0.18 / 976.34	16	124
19	LST INCIDENT	HENNEPIN COOP	11810 Brockton Ln N MN 55327 Dayton MN	WSW	0.18 / 976.34	16	125
			Incident ID | Incident Status: 26404 | Closed or Completed				
20	HIST LUST	Former Gas Station	19080 County Road 81 Dayton MN 55369	W	0.19 / 987.89	19	125
			Complete Site Closure Date | Leaksite Type Desc: 02/25/2002 00:00:00 | Leak Site				
20	MPCA AI	Former Gas Station	19080 County Road 81 Dayton MN 55369	W	0.19 / 987.89	19	127
20	LST REM SITE	Former Gas Station	19080 County Road 81 Dayton MN	W	0.19 / 987.89	19	129
21	RCRA NON GEN	ALLOY WEID AND RPR	11750 BROCKTON AVE OSSEO MN 55369	WSW	0.19 / 1,006.90	17	130
			EPA Handler ID: MND985724467				
21	MPCA AI	Alloy Weld & Repaid	11750 Brockton Ave Osseo MN 55369	WSW	0.19 / 1,006.90	17	131
22	RCRA VSQG	UNITY TOOL INC	11660 TROY LN N DAYTON MN 55369	S	0.21 / 1,096.30	16	133
			EPA Handler ID: MNR000055780				
22	SHWS	Unity Tool, Inc.	11660 Troy Ln N Dayton MN	S	0.21 / 1,096.30	16	134
22	MPCA AI	Unity Tool Inc	11660 Troy Lane Dayton MN 55369	S	0.21 / 1,096.30	16	135
23	RCRA NON GEN	MINNESOTA MINERALS - ROGERS LOC	HIGHWAY 81 & 101 ROGERS MN 55374	W	0.21 / 1,112.05	20	137

Map Key	DB	Company/Site Name	Address	Direction	Distance (mi/ft)	Elev Diff (ft)	Page Number
			EPA Handler ID: MND985717073				
23	MPCA AI	Minnesota Minerals - Rogers Loc	Highway 81 & 101 Rogers MN 55374	W	0.21 / 1,112.05	20	138
24	MPCA AI	E & A Products	11885 Brockton Ln Maple Grove MN 55369	W	0.21 / 1,133.56	20	140
25	UST	Osseo Machine	11720 Brockton Ln Dayton MN 55327	WSW	0.22 / 1,159.48	16	141
			Tank ID | Tank Status: 115928-EQUI0000000001 | Removed				
25	HIST LEAKSITES	Osseo Machine	11720 Brockton Ln Dayton MN 55327	WSW	0.22 / 1,159.48	16	142
			Complete Site Closure Date | Leaksite Type Desc: 04/10/1991 00:00:00 | Both Leak/PBP Site				
25	MPCA AI	Osseo Machine	11720 Brockton Ln Dayton MN 55327	WSW	0.22 / 1,159.48	16	144
25	DELISTED LST	Osseo Machine	11720 Brockton Ln Dayton MN	WSW	0.22 / 1,159.48	16	145
26	RCRA VSQG	E&A PRODUCTS	11885 BROCKTON LN N MAPLE GROVE MN 55369	W	0.22 / 1,181.79	20	146
			EPA Handler ID: MND102261088				
26	VIC	Proco Wood Products	11885 Brockton Ln N Maple Grove MN	W	0.22 / 1,181.79	20	148
26	BROWNFIELDS	Former Proco Wood Products	11885 Brockton Ln N Maple Grove MN	W	0.22 / 1,181.79	20	149
26	MPCA AI	Proco Wood Products Inc	11885 Brockton Ln N Maple Grove MN 55369	W	0.22 / 1,181.79	20	150
26	MPCA AI	E&A Products	11885 Brockton Ln N Maple Grove MN 55369	W	0.22 / 1,181.79	20	152
26	BROWNFIELDS	Proco Wood Products	11885 Brockton Ln N Maple Grove MN	W	0.22 / 1,181.79	20	154
27	LST REM SITE	Osseo Machine	11720 Brockton Ln Dayton MN	WSW	0.23 / 1,192.48	16	155

Map Key	DB	Company/Site Name	Address	Direction	Distance (mi/ft)	Elev Diff (ft)	Page Number
28	MPCA AI	Corey L Johnson	18950 Territorial Rd Maple Grove MN 55369	WSW	0.25 / 1,294.06	7	156
28	MPCA AI	Metro Earthworks Inc.	18950 Territorial Road Maple Grove MN 55369	WSW	0.25 / 1,294.06	7	157
29	RCRA VSQG	SYSTEM DESIGN & SUPPORT	11915 BROCKTON AVE OSSEO MN 55369-9319 ***EPA Handler ID:*** MND982222507	WNW	0.25 / 1,299.97	18	158
29	MPCA AI	System Design & Support	11915 Brockton Ave Osseo MN 55369	WNW	0.25 / 1,299.97	18	159
29	MPCA AI	Enviro-Chem Scrap Metal Recycling Facility	11915 Brockton Ln Maple Grove MN 55369	WNW	0.25 / 1,299.97	18	161
30	MPCA AI	Dayton Logistics	Osseo MN 55369	NW	0.25 / 1,309.36	2	163
31	MPCA AI	R and R Wholesale Auto Inc	18470 Territorial Rd Ste 2 Dayton MN 55369	SW	0.25 / 1,321.04	14	164
32	MPCA AI	Superior Iron Inc	12015 Brockton Ln N Osseo MN 55369	WNW	0.26 / 1,357.30	17	166
33	MPCA AI	Auction Masters	19150 Territorial Rd Osseo MN 55369	WSW	0.27 / 1,431.96	17	167
33	MPCA AI	Auction Masters Mercury Spill	19150 Territorial Rd Rogers MN	WSW	0.27 / 1,431.96	17	169
34	MPCA AI	Kjellbergs Dayton Mobile Hm Pk Stab Pond	CSLL: Center of Site Dayton MN 55369	NNW	0.28 / 1,489.12	-20	170
35	MPCA AI	Lemans Seat Co	19140 Linden Dr Rogers MN 55374	W	0.28 / 1,494.59	22	172
36	MPCA AI	Justen Circle Street & Utility Extension Project	Justen Circle Rogers MN 55369	W	0.30 / 1,564.19	22	174

Map Key	DB	Company/Site Name	Address	Direction	Distance (mi/ft)	Elev Diff (ft)	Page Number
36	MPCA AI	Justen Circle Street & Utility Extension Project	Justen Circle Rogers MN 55369	W	0.30 / 1,564.19	22	175
37	MPCA AI	Mark G Talberg	11770 Justen Cr Maple Grove MN 55369	W	0.30 / 1,570.33	21	177
37	MPCA AI	Talberg Lawn & Landscape Inc	11770 Justen Cr Maple Grove MN 55369	W	0.30 / 1,570.33	21	178
38	MPCA AI	West French Lake Utility - Dayton	Dayton MN 55327	SSW	0.30 / 1,594.35	1	179
39	MPCA AI	Talberg Lawn & Landscape	11770 Justen Circle Maple Grove MN 55369	W	0.30 / 1,598.45	21	181
40	MPCA AI	McQuay International - Minneapolis Service	11760 Justen Cir Ste D Maple Grove MN 55369	W	0.31 / 1,612.40	21	182
41	MPCA AI	Minnesota Paratransit Service	11785 Justen Circle Rogers MN 55369	W	0.31 / 1,630.39	21	184
41	VIC	Minnesota Paratransit Service	11785 Justen Circle Rogers MN	W	0.31 / 1,630.39	21	186
41	BROWNFIELDS	Minnesota Paratransit Service	11785 Justen Circle Rogers MN	W	0.31 / 1,630.39	21	187
42	MPCA AI	Minnesota MedTec Inc	11760 Justin Cir Unit B Osseo MN 55369	W	0.32 / 1,704.08	19	188
43	MPCA AI	International Computer Appliance Corp	12130 Brockton Ln N Dayton MN 55369	WNW	0.32 / 1,714.97	10	190
44	MPCA AI	Swanson Tool and Die, Inc.	11755 Justen Cir Maple Grove MN 55369	W	0.33 / 1,753.08	20	191
45	UNPERMITTED LF	Kjellbergs Dayton Mobile Hm Pk Stab Pond	See location description Dayton MN	NNW	0.34 / 1,792.83	-11	193

Map Key	DB	Company/Site Name	Address	Direction	Distance (mi/ft)	Elev Diff (ft)	Page Number
46	VIC	19220 Linden Drive	19220 Linden Dr Maple Grove MN	W	0.35 / 1,825.86	23	194
46	MPCA AI	19220 Linden Dr	19220 Linden Dr Maple Grove MN 55369	W	0.35 / 1,825.86	23	195
46	BROWNFIELDS	19220 Linden Drive	19220 Linden Dr Maple Grove MN	W	0.35 / 1,825.86	23	197
47	MPCA AI	MIDWEST PARATRANSIT SERVICES INC	11785 Justen Cir Maple Grove MN 55369	W	0.35 / 1,838.78	22	198
48	MPCA AI	designer iron inc.	19260 Linden Dr Maple Grove MN 55369	W	0.36 / 1,909.92	24	200
49	MPCA AI	Beach Property	12261 French Lake Road West Dayton MN 55327	NNW	0.37 / 1,942.11	-19	202
49	BROWNFIELDS	Beach Property	12261 French Lake Road West Dayton MN	NNW	0.37 / 1,942.11	-19	203
50	MPCA AI	ADESA MINNEAPOLIS	18270 Territorial Rd Dayton MN 55369	S	0.38 / 1,991.99	6	204
50	MPCA AI	Adesa Minnesota LLC	18270 Territorial Rd Box 360 Dayton MN 55369	S	0.38 / 1,991.99	6	206
51	MPCA AI	Spider A Division of Safeworks Inc	19340 Linden Dr Maple Grove MN 55369	W	0.39 / 2,069.77	23	207
52	MPCA AI	A-1 Recycling Center	17700 113th Ave N Dayton MN 55369	SE	0.41 / 2,142.57	14	209
52	SWF/LF	A-1 Recycling Center	17700 113th Ave N Dayton MN 55369	SE	0.41 / 2,142.57	14	211
53	MPCA AI	SP 2780-83 (TH 94)	See Location Description Rogers MN 55374	WSW	0.41 / 2,143.16	8	211

Map Key	DB	Company/Site Name	Address	Direction	Distance (mi/ft)	Elev Diff (ft)	Page Number
54	MPCA AI	OSI Environmental Inc - Osseo	19412 County Road 81 Osseo MN 55369	W	0.43 / 2,249.82	26	213
54	MPCA AI	Universal Filter Service Inc	19412 County Road 81 Ste B Osseo MN 55369	W	0.43 / 2,249.82	26	215
55	MPCA AI	Rocket Products	CSLL: Center of Site Rogers MN 55374	W	0.43 / 2,282.14	23	216
56	MPCA AI	CLAM Building & Site Improvements	Address Unknown Rogers MN 55374	WNW	0.44 / 2,307.28	17	218
57	MPCA AI	Territorial Lofts	19615 Territorial Rd. Rogers MN 55374	WSW	0.47 / 2,498.62	6	220
58	MPCA AI	Weidema S R	17600 113th Ave N Dayton MN 55369	SE	0.47 / 2,501.69	15	221
59	MPCA AI	FedEx Distribution	12395 Brockton Ln N Rogers MN 55369	WNW	0.48 / 2,524.56	7	223
60	MPCA AI	PCiRoads Maple Grove Batch Plant	Dayton MN 55311	SW	0.49 / 2,580.71	-3	225

Executive Summary: Summary by Data Source

Standard

Federal

RCRA VSQG - RCRA Very Small Quantity Generators List

A search of the RCRA VSQG database, dated Jan 23, 2023 has found that there are 10 RCRA VSQG site(s) within approximately 0.25 miles of the project property.

Equal/Higher Elevation	Address	Direction	Distance (mi/ft)	Map Key
WITCHER CONSTRUCTION CO	11771 TROY LN N DAYTON MN 55369 ***EPA Handler ID**: MN0000998260*	WSW	0.00 / 0.00	1
CODEMA LLC	11790 TROY LN N STE A MAPLE GROVE MN 55369-4705 ***EPA Handler ID**: MND985745645*	S	0.01 / 54.03	2
ELEVATION COATING WAREHOUSE	11790 TROY LN N STE B MAPLE GROVE MN 55369-4734 ***EPA Handler ID**: MNS000312136*	S	0.01 / 54.03	2
HEATING & COOLING TWO INC	18550 COUNTY ROAD 81 MAPLE GROVE MN 55369 ***EPA Handler ID**: MNS000142604*	WSW	0.07 / 388.94	6
PROKART INDOORS - MAPLE GROVE	11700 TROY LN N DAYTON MN 55369-9279 ***EPA Handler ID**: MND985771435*	S	0.12 / 613.70	12
ATLAS FOUNDATION CO LLC	11730 BROCKTON LN N DAYTON MN 55327 ***EPA Handler ID**: MND046715496*	WSW	0.17 / 888.14	15
UNITY TOOL INC	11660 TROY LN N DAYTON MN 55369 ***EPA Handler ID**: MNR000055780*	S	0.21 / 1,096.30	22
E&A PRODUCTS	11885 BROCKTON LN N MAPLE GROVE MN 55369 ***EPA Handler ID**: MND102261088*	W	0.22 / 1,181.79	26
SYSTEM DESIGN & SUPPORT	11915 BROCKTON AVE OSSEO MN 55369-9319 ***EPA Handler ID**: MND982222507*	WNW	0.25 / 1,299.97	29

Lower Elevation	Address	Direction	Distance (mi/ft)	Map Key
KNUTSON GERALD A	11771 W FRENCH LAKE RD DAYTON MN 55327-9776 ***EPA Handler ID**: MND982207342*	E	0.07 / 363.89	5

RCRA NON GEN - RCRA Non-Generators

A search of the RCRA NON GEN database, dated Jan 23, 2023 has found that there are 2 RCRA NON GEN site(s) within approximately 0.25 miles of the project property.

Equal/Higher Elevation	Address	Direction	Distance (mi/ft)	Map Key
ALLOY WEID AND RPR	11750 BROCKTON AVE OSSEO MN 55369 ***EPA Handler ID**: MND985724467*	WSW	0.19 / 1,006.90	21
MINNESOTA MINERALS - ROGERS LOC	HIGHWAY 81 & 101 ROGERS MN 55374 ***EPA Handler ID**: MND985717073*	W	0.21 / 1,112.05	23

State

SHWS - Minnesota Site Remediation Section Database

A search of the SHWS database, dated Mar 8, 2023 has found that there are 1 SHWS site(s) within approximately 0.50 miles of the project property.

Equal/Higher Elevation	Address	Direction	Distance (mi/ft)	Map Key
Unity Tool, Inc.	11660 Troy Ln N Dayton MN	S	0.21 / 1,096.30	22

SITE ASSESSMENT - MPCA Site Assessment Sites

A search of the SITE ASSESSMENT database, dated Mar 8, 2023 has found that there are 1 SITE ASSESSMENT site(s) within approximately 0.25 miles of the project property.

Lower Elevation	Address	Direction	Distance (mi/ft)	Map Key
Dayton Park Dump	See location description Dayton MN	NW	0.12 / 649.20	13

SWF/LF - Permitted Solid Waste Facilities

A search of the SWF/LF database, dated Mar 27, 2023 has found that there are 1 SWF/LF site(s) within approximately 0.50 miles of the project property.

Equal/Higher Elevation	Address	Direction	Distance (mi/ft)	Map Key
A-1 Recycling Center	17700 113th Ave N Dayton MN 55369	SE	0.41 / 2,142.57	52

UNPERMITTED LF - Unpermitted Dump Sites

A search of the UNPERMITTED LF database, dated Mar 8, 2023 has found that there are 2 UNPERMITTED LF site(s) within approximately 0.50 miles of the project property.

Lower Elevation	Address	Direction	Distance (mi/ft)	Map Key
Dayton Park Dump	See location description Dayton MN	NW	0.12 / 649.20	13
Kjellbergs Dayton Mobile Hm Pk Stab Pond	See location description Dayton MN	NNW	0.34 / 1,792.83	45

HIST LUST - Historical Leaking Underground Storage Tanks

A search of the HIST LUST database, dated Nov 1, 2016 has found that there are 2 HIST LUST site(s) within approximately 0.50 miles of the project property.

Equal/Higher Elevation	Address	Direction	Distance (mi/ft)	Map Key
Atlas Foundation	11730 Brockton Ln N Dayton MN 55327	WSW	0.17 / 888.14	15
	***Complete Site Closure Date | Leaksite Type Desc**: 08/10/2001 00:00:00 | Leak Site*			
Former Gas Station	19080 County Road 81 Dayton MN 55369	W	0.19 / 987.89	20
	***Complete Site Closure Date | Leaksite Type Desc**: 02/25/2002 00:00:00 | Leak Site*			

HIST LEAKSITES - Historical Leak Sites

A search of the HIST LEAKSITES database, dated Nov 1, 2016 has found that there are 3 HIST LEAKSITES site(s) within approximately 0.50 miles of the project property.

Equal/Higher Elevation	Address	Direction	Distance (mi/ft)	Map Key
Geldert's Woodcraft	11760 Troy Ln N Dayton MN 55327	S	0.07 / 358.71	4
Hennepin Coop Seed	11810 Brockton Ln N Dayton MN 55369	WSW	0.18 / 976.34	19
	***Complete Site Closure Date | Leaksite Type Desc**: 04/30/1999 00:00:00 | Leak Site*			
Osseo Machine	11720 Brockton Ln Dayton MN 55327	WSW	0.22 / 1,159.48	25
	***Complete Site Closure Date | Leaksite Type Desc**: 04/10/1991 00:00:00 | Both Leak/PBP Site*			

LST REM SITE - MPCA Remediation Leak Sites

A search of the LST REM SITE database, dated Mar 8, 2023 has found that there are 7 LST REM SITE site(s) within approximately 0.50 miles of the project property.

Equal/Higher Elevation	Address	Direction	Distance (mi/ft)	Map Key
Geldert'S Woodcraft	11760 Troy Ln N Dayton MN	S	0.07 / 358.71	4

Equal/Higher Elevation	Address	Direction	Distance (mi/ft)	Map Key
Daytona Market	19000 County Road 81 Dayton MN	W	0.16 / 841.66	14
Daytona Market	19000 County Road 81 Dayton MN	W	0.16 / 841.66	14
Atlas Foundation	11730 Brockton Ln N Dayton MN	WSW	0.17 / 888.14	15
Hennepin Coop Seed	11810 Brockton Ln N Dayton MN	WSW	0.18 / 976.34	19
Former Gas Station	19080 County Road 81 Dayton MN	W	0.19 / 987.89	20
Osseo Machine	11720 Brockton Ln Dayton MN	WSW	0.23 / 1,192.48	27

LST INCIDENT - MPCA Tank Incidents

A search of the LST INCIDENT database, dated Mar 8, 2023 has found that there are 2 LST INCIDENT site(s) within approximately 0.50 miles of the project property.

Equal/Higher Elevation	Address	Direction	Distance (mi/ft)	Map Key
Landspec Fund 3 LLC	19000 County Road 81 Dayton MN	W	0.16 / 841.66	14
	***Incident ID | Incident Status**: 200764 | Closed or Completed*			
HENNEPIN COOP	11810 Brockton Ln N MN 55327 Dayton MN	WSW	0.18 / 976.34	19
	***Incident ID | Incident Status**: 26404 | Closed or Completed*			

DELISTED LST - Delisted Leaking Storage Tanks

A search of the DELISTED LST database, dated Mar 8, 2023 has found that there are 3 DELISTED LST site(s) within approximately 0.50 miles of the project property.

Equal/Higher Elevation	Address	Direction	Distance (mi/ft)	Map Key
Daytona Market	19000 County Road 81 Dayton MN	W	0.16 / 841.66	14
Daytona Market	19000 County Road 81 Dayton MN	W	0.16 / 841.66	14

Equal/Higher Elevation	Address	Direction	Distance (mi/ft)	Map Key
Osseo Machine	11720 Brockton Ln Dayton MN	WSW	0.22 / 1,159.48	25

UST - Underground Storage Tanks

A search of the UST database, dated Mar 8, 2023 has found that there are 5 UST site(s) within approximately 0.25 miles of the project property.

Equal/Higher Elevation	Address	Direction	Distance (mi/ft)	Map Key
Kwik Trip 1157	19010 County Road 81 Dayton MN 55369	W	0.11 / 599.44	10
	***Tank ID | Tank Status**: 250701-EQUI0000000002 | Active, 250701-EQUI0000000005 | Active, 250701-EQUI0000000001 | Active, 250701-EQUI0000000003 | Active, 250701-EQUI0000000004 | Active*			
Daytona Market Inc	19000 County Road 81 Dayton MN 55327	W	0.16 / 841.66	14
	***Tank ID | Tank Status**: 118324-EQUI0000000001 | Removed, 118324-EQUI0000000002 | Removed, 118324-EQUI0000000003 | Removed*			
Atlas Foundation Co LLC	11730 Brockton Ln N Dayton MN 55327	WSW	0.17 / 888.14	15
	***Tank ID | Tank Status**: 31373-EQUI0000000002 | Removed, 31373-EQUI0000000003 | Active, 31373-EQUI0000000001 | Removed*			
Waconia Farm Supply	11810 Brockton Ln N Dayton MN 55369	WSW	0.18 / 976.34	19
	***Tank ID | Tank Status**: 105049-EQUI0000000011 | Removed, 105049-EQUI0000000001 | Removed, 105049-EQUI0000000002 | Removed, 105049-EQUI0000000012 | Removed*			
Osseo Machine	11720 Brockton Ln Dayton MN 55327	WSW	0.22 / 1,159.48	25
	***Tank ID | Tank Status**: 115928-EQUI0000000001 | Removed*			

AST - Minnesota Above Ground Storage Tanks

A search of the AST database, dated Mar 8, 2023 has found that there are 3 AST site(s) within approximately 0.25 miles of the project property.

Equal/Higher Elevation	Address	Direction	Distance (mi/ft)	Map Key
JE Dunn Construction Co	11771 Troy Ln N Dayton MN 55369	WSW	0.00 / 0.00	1
	***Tank ID | Tank Status**: 23427-EQUI0000000001 | Active*			
Atlas Foundation Co LLC	11730 Brockton Ln N Dayton MN 55327	WSW	0.17 / 888.14	15
	***Tank ID | Tank Status**: 31373-EQUI0000000004 | Active, 31373-EQUI0000000010 | Active, 31373-EQUI0000000005 | Active, 31373-EQUI0000000006 | Active, 31373-EQUI0000000009 | Active, 31373-EQUI0000000007 | Active, 31373-EQUI0000000008 | Active*			
Waconia Farm Supply	11810 Brockton Ln N Dayton MN 55369	WSW	0.18 / 976.34	19

Equal/Higher Elevation	Address	Direction	Distance (mi/ft)	Map Key
	***Tank ID | Tank Status**: 105049-EQUI0000000005 | Removed, 105049-EQUI0000000003 | Removed, 105049-EQUI0000000008 | Removed, 105049-EQUI0000000007 | Removed, 105049-EQUI0000000004 | Removed, 105049-EQUI0000000006 | Removed, 105049-EQUI0000000009 | Removed, 105049-EQUI0000000010 | Removed*			

DELISTED TANK - Delisted Storage Tanks

A search of the DELISTED TANK database, dated Mar 8, 2023 has found that there are 1 DELISTED TANK site(s) within approximately 0.50 miles of the project property.

Equal/Higher Elevation	Address	Direction	Distance (mi/ft)	Map Key
Hennepin Coop	11810 Brockton Ln N Dayton MN 55369	WSW	0.18 / 976.34	19

BROWNFIELDS - Petroleum Brownfields Program Sites

A search of the BROWNFIELDS database, dated Mar 8, 2023 has found that there are 8 BROWNFIELDS site(s) within approximately 0.50 miles of the project property.

Equal/Higher Elevation	Address	Direction	Distance (mi/ft)	Map Key
VSI Construction	11751 Troy Ln Dayton MN	SW	0.09 / 456.26	7
Kwik Trip #1157	19010 County Road 81 Dayton MN	W	0.11 / 599.44	10
Daytona Market	19000 County Road 81 Dayton MN	W	0.16 / 841.66	14
Proco Wood Products	11885 Brockton Ln N Maple Grove MN	W	0.22 / 1,181.79	26
Former Proco Wood Products	11885 Brockton Ln N Maple Grove MN	W	0.22 / 1,181.79	26
Minnesota Paratransit Service	11785 Justen Circle Rogers MN	W	0.31 / 1,630.39	41
19220 Linden Drive	19220 Linden Dr Maple Grove MN	W	0.35 / 1,825.86	46

Lower Elevation	Address	Direction	Distance (mi/ft)	Map Key
Beach Property	12261 French Lake Road West Dayton MN	NNW	0.37 / 1,942.11	49

Lower Elevation	Address	Direction	Distance (mi/ft)	Map Key

VIC - Voluntary Investigation and Cleanup Program List

A search of the VIC database, dated Mar 8, 2023 has found that there are 5 VIC site(s) within approximately 0.50 miles of the project property.

Equal/Higher Elevation	Address	Direction	Distance (mi/ft)	Map Key
Kwik Trip #1157	19010 County Road 81 Dayton MN	W	0.11 / 599.44	10
Daytona Market	19000 County Road 81 Dayton MN	W	0.16 / 841.66	14
Proco Wood Products	11885 Brockton Ln N Maple Grove MN	W	0.22 / 1,181.79	26
Minnesota Paratransit Service	11785 Justen Circle Rogers MN	W	0.31 / 1,630.39	41
19220 Linden Drive	19220 Linden Dr Maple Grove MN	W	0.35 / 1,825.86	46

MPCA AI - MPCA Agency Interests

A search of the MPCA AI database, dated Dec 1, 2022 has found that there are 65 MPCA AI site(s) within approximately 0.50 miles of the project property.

Equal/Higher Elevation	Address	Direction	Distance (mi/ft)	Map Key
JE Dunn Construction Co	11771 Troy Ln N Dayton MN 55369	WSW	0.00 / 0.00	1
Codema LLC	11790 Troy Ln Ste A Maple Grove MN 55369	S	0.01 / 54.03	2
Elevation Coating Warehouse	11790 Troy Ln Ste B Maple Grove MN 55369	S	0.01 / 54.03	2
Geldert'S Woodcraft	11760 Troy Ln N Dayton MN 55327	S	0.07 / 358.71	4
Heating & Cooling Two Inc	18550 County Road 81 Maple Grove MN 55369	WSW	0.07 / 388.94	6

Equal/Higher Elevation	Address	Direction	Distance (mi/ft)	Map Key
VSI Construction	11751 Troy Ln Dayton MN 55369	SW	0.09 / 456.26	7
Spaanem Construction Co., Inc.	18150 County Road 81 Osseo MN 55369	SSE	0.09 / 470.22	8
Kwik Trip 1157	19010 County Road 81 Dayton MN 55369	W	0.11 / 599.44	10
Prokart Indoors - Maple Grove	11700 Troy Ln N Dayton MN 55369	S	0.12 / 613.70	12
Daytona Market Inc	19000 County Road 81 Dayton MN 55327	W	0.16 / 841.66	14
Dayton Park Properties	19000 County Road 81 Dayton MN 55369	W	0.16 / 841.66	14
Atlas Foundation Co LLC	11730 Brockton Ln N Dayton MN 55327	WSW	0.17 / 888.14	15
Dayton 94 and Troy Lane Extension	Dayton MN 55369	SSE	0.17 / 888.42	16
Unity Precision Manufacturing	11660 Troy Lane Dayton MN 55639	S	0.17 / 913.55	17
Waconia Farm Supply	11810 Brockton Ln N Dayton MN 55369	WSW	0.18 / 976.34	19
Former Gas Station	19080 County Road 81 Dayton MN 55369	W	0.19 / 987.89	20
Alloy Weld & Repaid	11750 Brockton Ave Osseo MN 55369	WSW	0.19 / 1,006.90	21
Unity Tool Inc	11660 Troy Lane Dayton MN 55369	S	0.21 / 1,096.30	22

Equal/Higher Elevation	Address	Direction	Distance (mi/ft)	Map Key
Minnesota Minerals - Rogers Loc	Highway 81 & 101 Rogers MN 55374	W	0.21 / 1,112.05	23
E & A Products	11885 Brockton Ln Maple Grove MN 55369	W	0.21 / 1,133.56	24
Osseo Machine	11720 Brockton Ln Dayton MN 55327	WSW	0.22 / 1,159.48	25
Proco Wood Products Inc	11885 Brockton Ln N Maple Grove MN 55369	W	0.22 / 1,181.79	26
E&A Products	11885 Brockton Ln N Maple Grove MN 55369	W	0.22 / 1,181.79	26
Corey L Johnson	18950 Territorial Rd Maple Grove MN 55369	WSW	0.25 / 1,294.06	28
Metro Earthworks Inc.	18950 Territorial Road Maple Grove MN 55369	WSW	0.25 / 1,294.06	28
System Design & Support	11915 Brockton Ave Osseo MN 55369	WNW	0.25 / 1,299.97	29
Enviro-Chem Scrap Metal Recycling Facility	11915 Brockton Ln Maple Grove MN 55369	WNW	0.25 / 1,299.97	29
Dayton Logistics	Osseo MN 55369	NW	0.25 / 1,309.36	30
R and R Wholesale Auto Inc	18470 Territorial Rd Ste 2 Dayton MN 55369	SW	0.25 / 1,321.04	31
Superior Iron Inc	12015 Brockton Ln N Osseo MN 55369	WNW	0.26 / 1,357.30	32
Auction Masters	19150 Territorial Rd Osseo MN 55369	WSW	0.27 / 1,431.96	33

Equal/Higher Elevation	Address	Direction	Distance (mi/ft)	Map Key
Auction Masters Mercury Spill	19150 Territorial Rd Rogers MN	WSW	0.27 / 1,431.96	33
Lemans Seat Co	19140 Linden Dr Rogers MN 55374	W	0.28 / 1,494.59	35
Justen Circle Street & Utility Extension Project	Justen Circle Rogers MN 55369	W	0.30 / 1,564.19	36
Justen Circle Street & Utility Extension Project	Justen Circle Rogers MN 55369	W	0.30 / 1,564.19	36
Mark G Talberg	11770 Justen Cr Maple Grove MN 55369	W	0.30 / 1,570.33	37
Talberg Lawn & Landscape Inc	11770 Justen Cr Maple Grove MN 55369	W	0.30 / 1,570.33	37
West French Lake Utility - Dayton	Dayton MN 55327	SSW	0.30 / 1,594.35	38
Talberg Lawn & Landscape	11770 Justen Circle Maple Grove MN 55369	W	0.30 / 1,598.45	39
McQuay International - Minneapolis Service	11760 Justen Cir Ste D Maple Grove MN 55369	W	0.31 / 1,612.40	40
Minnesota Paratransit Service	11785 Justen Circle Rogers MN 55369	W	0.31 / 1,630.39	41
Minnesota MedTec Inc	11760 Justin Cir Unit B Osseo MN 55369	W	0.32 / 1,704.08	42
International Computer Appliance Corp	12130 Brockton Ln N Dayton MN 55369	WNW	0.32 / 1,714.97	43
Swanson Tool and Die, Inc.	11755 Justen Cir Maple Grove MN 55369	W	0.33 / 1,753.08	44

Equal/Higher Elevation	Address	Direction	Distance (mi/ft)	Map Key
19220 Linden Dr	19220 Linden Dr Maple Grove MN 55369	W	0.35 / 1,825.86	46
MIDWEST PARATRANSIT SERVICES INC	11785 Justen Cir Maple Grove MN 55369	W	0.35 / 1,838.78	47
designer iron inc.	19260 Linden Dr Maple Grove MN 55369	W	0.36 / 1,909.92	48
ADESA MINNEAPOLIS	18270 Territorial Rd Dayton MN 55369	S	0.38 / 1,991.99	50
Adesa Minnesota LLC	18270 Territorial Rd Box 360 Dayton MN 55369	S	0.38 / 1,991.99	50
Spider A Division of Safeworks Inc	19340 Linden Dr Maple Grove MN 55369	W	0.39 / 2,069.77	51
A-1 Recycling Center	17700 113th Ave N Dayton MN 55369	SE	0.41 / 2,142.57	52
SP 2780-83 (TH 94)	See Location Description Rogers MN 55374	WSW	0.41 / 2,143.16	53
OSI Environmental Inc - Osseo	19412 County Road 81 Osseo MN 55369	W	0.43 / 2,249.82	54
Universal Filter Service Inc	19412 County Road 81 Ste B Osseo MN 55369	W	0.43 / 2,249.82	54
Rocket Products	CSLL: Center of Site Rogers MN 55374	W	0.43 / 2,282.14	55
CLAM Building & Site Improvements	Address Unknown Rogers MN 55374	WNW	0.44 / 2,307.28	56
Territorial Lofts	19615 Territorial Rd. Rogers MN 55374	WSW	0.47 / 2,498.62	57

Equal/Higher Elevation	Address	Direction	Distance (mi/ft)	Map Key
Weidema S R	17600 113th Ave N Dayton MN 55369	SE	0.47 / 2,501.69	58
FedEx Distribution	12395 Brockton Ln N Rogers MN 55369	WNW	0.48 / 2,524.56	59

Lower Elevation	Address	Direction	Distance (mi/ft)	Map Key
Jim & Kris Steller	11870 French Lake Rd W Dayton MN 55327	E	0.06 / 301.31	3
Knutson Gerald A	11771 W French Lake Rd Dayton MN 55327	E	0.07 / 363.89	5
Dayton Park Dump	CSLL: Center of Site Dayton MN 55369	NW	0.11 / 591.89	9
Kjellbergs Dayton Mobile Hm Pk Stab Pond	CSLL: Center of Site Dayton MN 55369	NNW	0.28 / 1,489.12	34
Beach Property	12261 French Lake Road West Dayton MN 55327	NNW	0.37 / 1,942.11	49
PCiRoads Maple Grove Batch Plant	Dayton MN 55311	SW	0.49 / 2,580.71	60

Non Standard

Federal

FINDS/FRS - Facility Registry Service/Facility Index

A search of the FINDS/FRS database, dated Aug 18, 2022 has found that there are 3 FINDS/FRS site(s) within approximately 0.02 miles of the project property.

Equal/Higher Elevation	Address	Direction	Distance (mi/ft)	Map Key
JE DUNN CONSTRUCTION CO	11771 TROY LN DAYTON MN 55369-9279 ***Registry ID**: 110003740881*	WSW	0.00 / 0.00	1
CODEMA LLC	11790 TROY LN N DAYTON MN 55369-9377	S	0.01 / 54.03	2

Equal/Higher Elevation	Address	Direction	Distance (mi/ft)	Map Key
	***Registry ID**: 110003869859*			
ELEVATION COATING WAREHOUSE	11790 TROY LN N MAPLE GROVE MN 55369-4734	S	0.01 / 54.03	2
	***Registry ID**: 110070246681*			

State

SPILLS - Spills reported to the Pollution Control Agency

A search of the SPILLS database, dated Mar 8, 2023 has found that there are 1 SPILLS site(s) within approximately 0.12 miles of the project property.

Equal/Higher Elevation	Address	Direction	Distance (mi/ft)	Map Key
STI, LLP	11751 Troy Lane MN Dayton MN	SW	0.09 / 456.26	7

AG SPILLS - Department of Agriculture Spills

A search of the AG SPILLS database, dated Mar 19, 2023 has found that there are 1 AG SPILLS site(s) within approximately 0.12 miles of the project property.

Equal/Higher Elevation	Address	Direction	Distance (mi/ft)	Map Key
WACONIA FARM SUPPLY	MN	WSW	0.11 / 604.24	11
	***Inv ID | Inv Status Type**: GSE101054059 | Inactive*			

HIST SPL - Historic spills reported to the Pollution Control Agency

A search of the HIST SPL database, dated Nov 1, 2016 has found that there are 1 HIST SPL site(s) within approximately 0.12 miles of the project property.

Equal/Higher Elevation	Address	Direction	Distance (mi/ft)	Map Key
STI, LLP contamination found	11751 Troy Lane Dayton MN	SW	0.09 / 456.26	7
	***Program Int ID**: 63867789*			

FEEDLOTS - Animal Feedlots

A search of the FEEDLOTS database, dated Nov 25, 2021 has found that there are 1 FEEDLOTS site(s) within approximately 0.50 miles of the project property.

Lower Elevation	Address	Direction	Distance (mi/ft)	Map Key
Jim & Kris Steller	11870 French Lake Rd W Dayton MN 55327	E	0.06 / 301.31	3

BULK STORAGE - Bulk Storage Permits

A search of the BULK STORAGE database, dated Jan 31, 2023 has found that there are 1 BULK STORAGE site(s) within

approximately 0.25 miles of the project property.

Equal/Higher Elevation	Address	Direction	Distance (mi/ft)	Map Key
HENNEPIN COOPERATIVE SEED EXCHANGE	11810 BROCKTON LN N OSSEO MN 55369	WSW	0.18 / 970.15	18

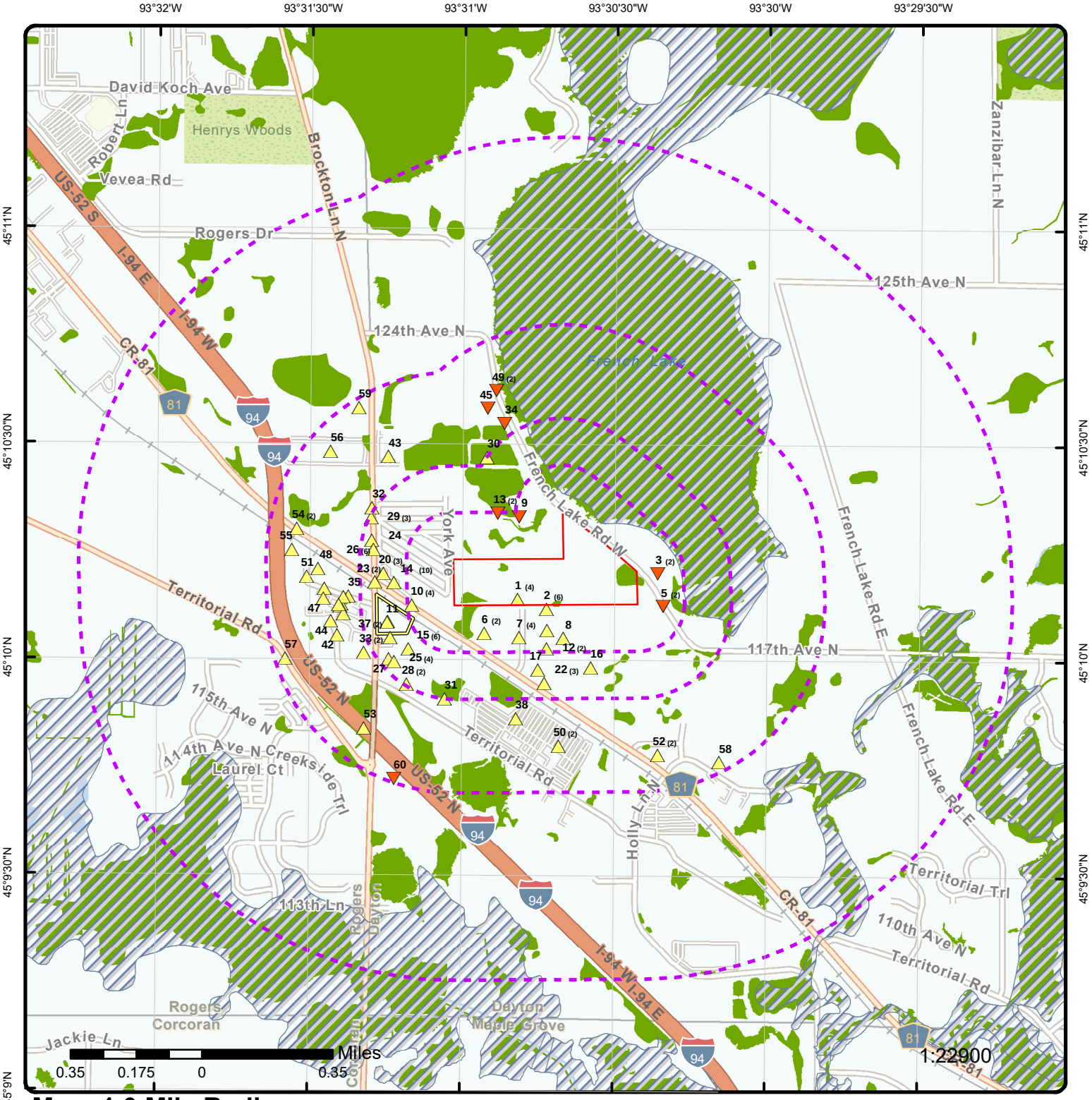

Map: 1.0 Mile Radius

Order Number: 23050100252

Address: Northeast of 11771 Troy Lane North Dayton, Maple Grove, MN

Project Property
Buffer Outline
Sites with Higher Elevation
Sites with Same Elevation
Sites with Lower Elevation
Sites with Unknown Elevation
Areas with Higher Elevation
Areas with Same Elevation
Areas with Lower Elevation
Areas with Unknown Elevation
Freeways; Highways
Traffic Circle; Ramp
Major & Minor Arterial
Traffic Circle; Ramp
Local Road
Rail
State
Country
National Wetland
Indian Reserve Land
Plume
100 Year Flood Zone
500 Year Flood Zone
FWS Special Designation Areas
National Priorities List (Active, Delisted, Proposed, Institutional Control)

Source: © 2021 ESRI StreetMap Premium

© ERIS Information Inc.

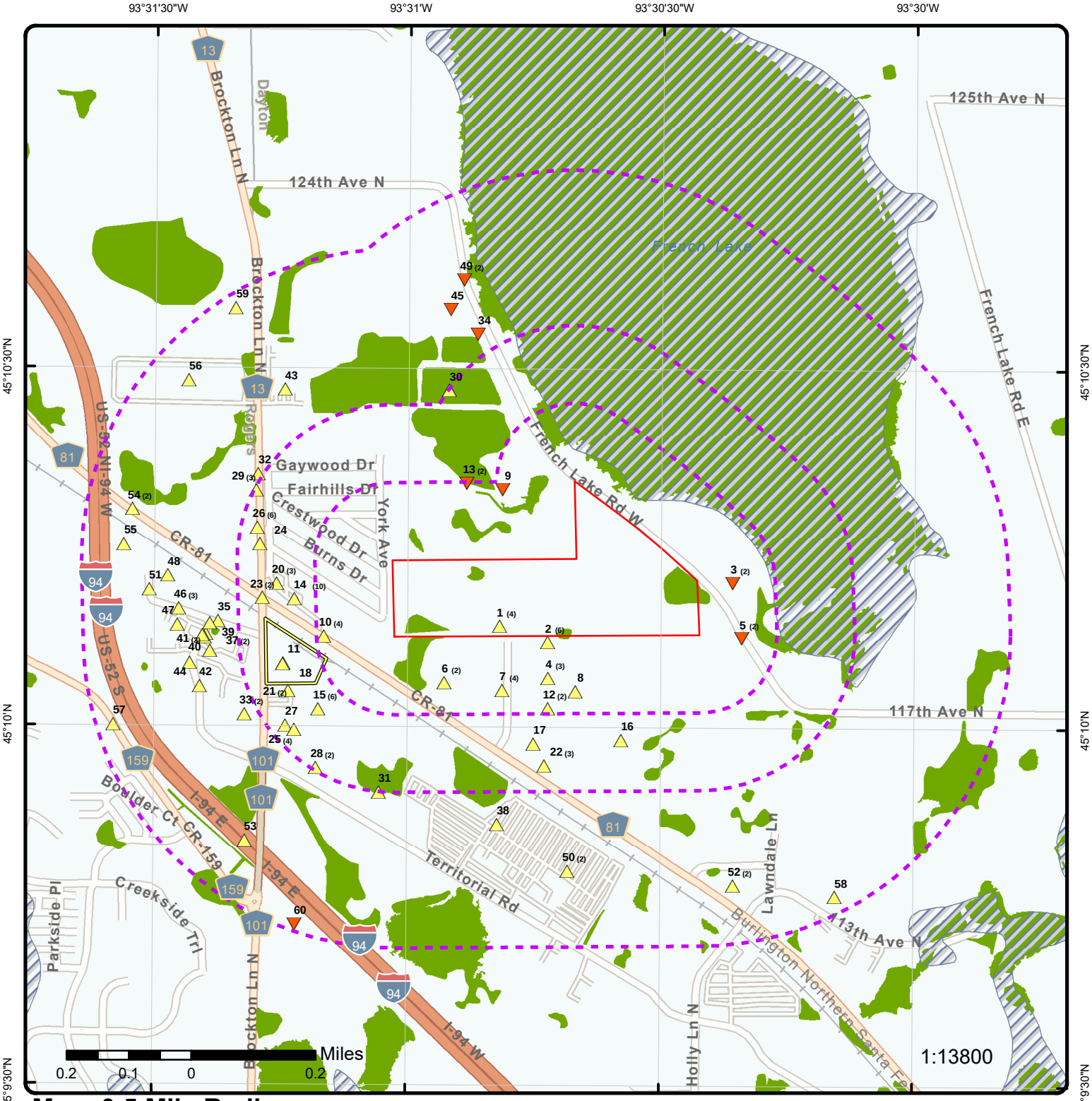

Map: 0.5 Mile Radius

Order Number: 23050100252

Address: Northeast of 11771 Troy Lane North Dayton, Maple Grove, MN

Project Property
Buffer Outline
Sites with Higher Elevation
Sites with Same Elevation
Sites with Lower Elevation
Sites with Unknown Elevation
Areas with Higher Elevation
Areas with Same Elevation
Areas with Lower Elevation
Areas with Unknown Elevation
Freeways; Highways
Traffic Circle; Ramp
Major & Minor Arterial
Traffic Circle; Ramp
Local Road
Rail
State
Country
National Wetland
Indian Reserve Land
Plume
100 Year Flood Zone
500 Year Flood Zone
FWS Special Designation Areas
National Priorities List (Active, Delisted, Proposed, Institutional Control)

Source: © 2021 ESRI StreetMap Premium

© ERIS Information Inc.

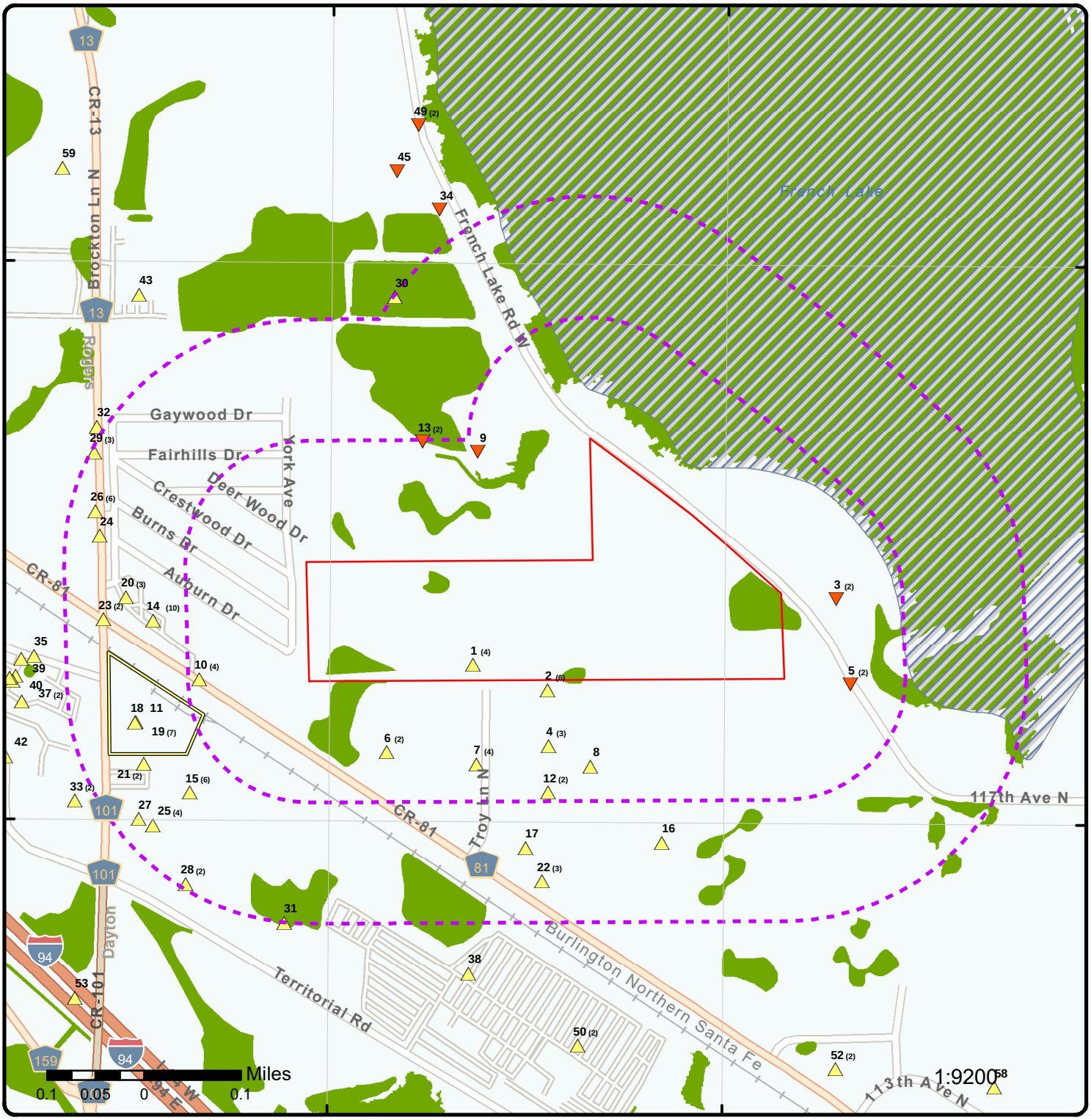

Map: 0.25 Mile Radius

Order Number: 23050100252

Address: Northeast of 11771 Troy Lane North Dayton, Maple Grove, MN

Project Property
Buffer Outline
Sites with Higher Elevation
Sites with Same Elevation
Sites with Lower Elevation
Sites with Unknown Elevation
Areas with Higher Elevation
Areas with Same Elevation
Areas with Lower Elevation
Areas with Unknown Elevation
Freeways; Highways
Traffic Circle; Ramp
Major & Minor Arterial
Traffic Circle; Ramp
Local Road
Rail
State
Country
National Wetland
Indian Reserve Land
Plume
100 Year Flood Zone
500 Year Flood Zone
FWS Special Designation Areas
National Priorities List (Active, Delisted, Proposed, Institutional Control)

Source: © 2021 ESRI StreetMap Premium

© ERIS Information Inc.

Aerial **Year: 2022**

Order Number: 23050100252

Address: Northeast of 11771 Troy Lane North Dayton, Maple Grove, MN

© ERIS Information Inc.

Source: ESRI World Imagery

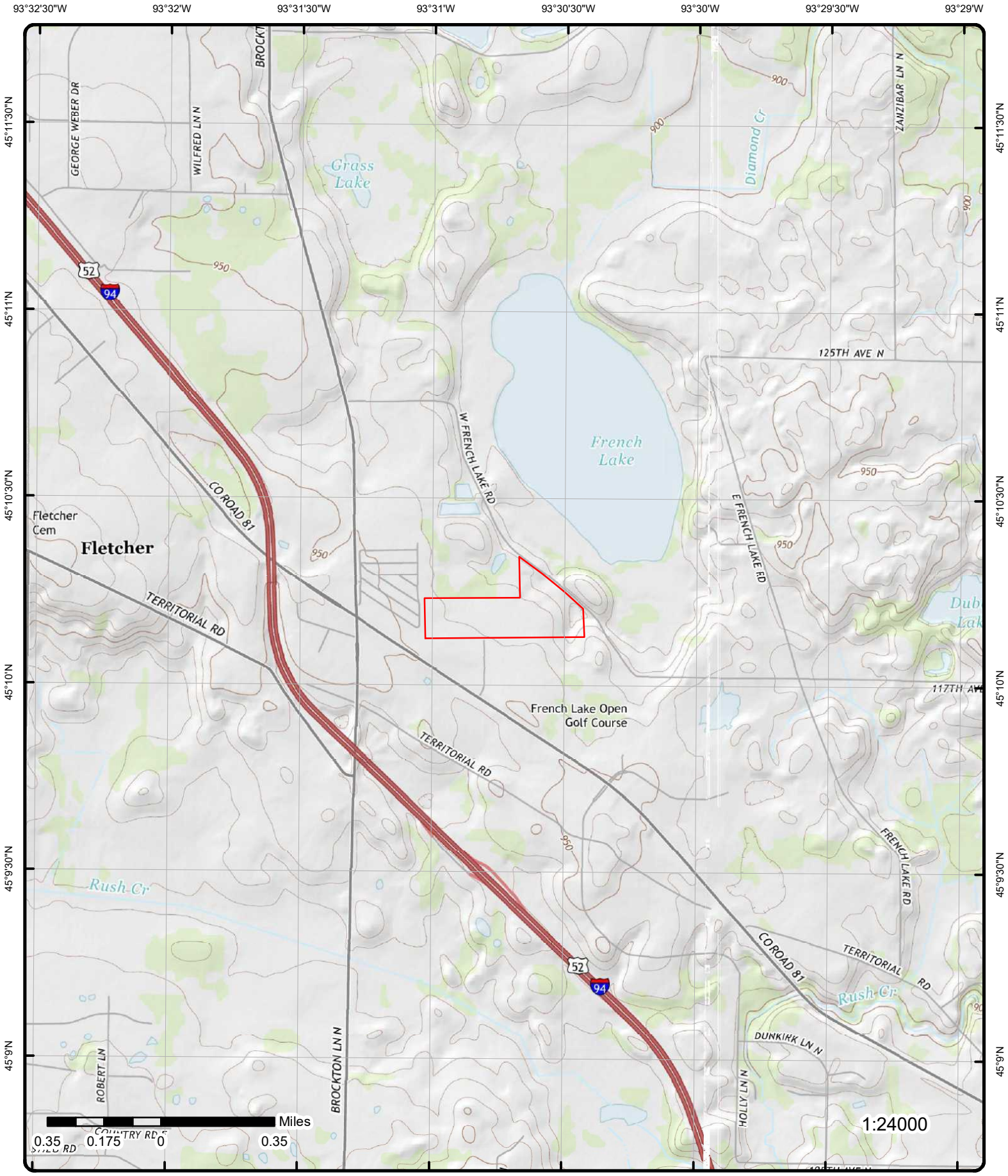

Topographic Map

Year: 2013

Order Number: 23050100252

Address: Northeast of 11771 Troy Lane North Dayton, MN

Quadrangle(s): Anoka, MN; Rogers, MN

Source: USGS Topographic Map

© ERIS Information Inc.

Detail Report

Map Key	Number of Records	Direction	Distance (mi/ft)	Elev/Diff (ft)	Site	DB
1	1 of 4	WSW	0.00 / 0.00	939.66 / 5	WITCHER CONSTRUCTION CO 11771 TROY LN N DAYTON MN 55369	RCRA VSQG

EPA Handler ID:	MN0000998260
Gen Status Universe:	VSG
Contact Name:	JAMIE LEMBRICH
Contact Address:	PO BOX 581549 , , MINNEAPOLIS , MN, 55458-1549 , US
Contact Phone No and Ext:	952-830-9000
Contact Email:	
Contact Country:	US
County Name:	HENNEPIN
EPA Region:	05
Land Type:	Private
Receive Date:	19941228
Location Latitude:	45.167517
Location Longitude:	-93.513419

Violation/Evaluation Summary

Note:	NO RECORDS: As of Jan 2023, there are no Compliance Monitoring and Enforcement (violation) records associated with this facility (EPA ID).

Handler Summary

Importer Activity:	No
Mixed Waste Generator:	No
Transporter Activity:	No
Transfer Facility:	No
Onsite Burner Exemption:	No
Furnace Exemption:	No
Underground Injection Activity:	No
Commercial TSD:	No
Used Oil Transporter:	No
Used Oil Transfer Facility:	No
Used Oil Processor:	No
Used Oil Refiner:	No
Used Oil Burner:	No
Used Oil Market Burner:	No
Used Oil Spec Marketer:	No

Hazardous Waste Handler Details

Sequence No:	1
Receive Date:	19941228
Handler Name:	WITCHER CONSTRUCTION CO
Federal Waste Generator Code:	3
Generator Code Description:	Very Small Quantity Generator
Source Type:	Notification

Waste Code Details

Hazardous Waste Code:	D001
Waste Code Description:	IGNITABLE WASTE

Map Key	Number of Records	Direction	Distance (mi/ft)	Elev/Diff (ft)	Site	DB

Hazardous Waste Code: F005
Waste Code Description: THE FOLLOWING SPENT NONHALOGENATED SOLVENTS: TOLUENE, METHYL ETHYL KETONE, CARBON DISULFIDE, ISOBUTANOL, PYRIDINE, BENZENE, 2-ETHOXYETHANOL, AND 2-NITROPROPANE; ALL SPENT SOLVENT MIXTURES/BLENDS CONTAINING, BEFORE USE, A TOTAL OF TEN PERCENT OR MORE (BY VOLUME) OF ONE OR MORE OF THE ABOVE NONHALOGENATED SOLVENTS OR THOSE SOLVENTS LISTED IN F001, F002, OR F004; AND STILL BOTTOMS FROM THE RECOVERY OF THESE SPENT SOLVENTS AND SPENT SOLVENT MIXTURES.

Hazardous Waste Code: X001
Waste Code Description: DESCRIPTION

Owner/Operator Details

Owner/Operator Ind:	Current Owner	**Street No:**	
Type:	Private	**Street 1:**	PO BOX 581549
Name:	WITCHER CONSTRUCTION CO	**Street 2:**	
Date Became Current:	19990726	**City:**	MINNEAPOLIS
Date Ended Current:		**State:**	MN
Phone:	952-830-9000	**Country:**	US
Source Type:	Notification	**Zip Code:**	55458-1549

1	*2 of 4*	*WSW*	*0.00 / 0.00*	*939.66 / 5*	***JE DUNN CONSTRUCTION CO*** ***11771 TROY LN*** ***DAYTON MN 55369-9279***	***FINDS/FRS***

Registry ID: 110003740881
FIPS Code: 27053
HUC Code: 07010206
Site Type Name: STATIONARY
Location Description:
Supplemental Location:
Create Date: 01-MAR-00
Update Date: 03-JUN-16
Interest Types: STATE MASTER, UNSPECIFIED UNIVERSE
SIC Codes: 1521
SIC Code Descriptions: GENERAL CONTRACTORS-SINGLE-FAMILY HOUSES
NAICS Codes: 236115
NAICS Code Descriptions: NEW SINGLE-FAMILY HOUSING CONSTRUCTION (EXCEPT OPERATIVE BUILDERS).
Conveyor: FRS-GEOCODE
Federal Facility Code:
Federal Agency Name:
Tribal Land Code:
Tribal Land Name:
Congressional Dist No: 03
Census Block Code: 270530269102034
EPA Region Code: 05
County Name: HENNEPIN
US/Mexico Border Ind:
Latitude: 45.16845
Longitude: -93.51336
Reference Point: CENTER OF A FACILITY OR STATION
Coord Collection Method: ADDRESS MATCHING-HOUSE NUMBER
Accuracy Value: 30
Datum: NAD83
Source:
Facility Detail Rprt URL: https://ofmpub.epa.gov/frs_public2/fii_query_detail.disp_program_facility?p_registry_id=110003740881
Data Source: Facility Registry Service - Single File
Program Acronyms:

MN-TEMPO:23427, RCRAINFO:MN0000998260

1	*3 of 4*	*WSW*	*0.00 / 0.00*	*939.66 / 5*	***JE Dunn Construction Co*** ***11771 Troy Ln N***	***AST***

Dayton MN 55369

Agency Interest ID:	23427	***AI Name (Map):***	JE Dunn Construction Co
Tank Type:	Aboveground Storage Tank	***Address1 (Map):***	11771 Troy Ln N
AI Name:	JE Dunn Construction Co	***Address2 (Map):***	
Address1:	11771 Troy Ln N	***City (Map):***	Dayton
Address2:		***State (Map):***	MN
Address3:		***Zip (Map):***	55369
City:	Dayton	***Owner:***	JE Dunn Construction Co
County:	Hennepin	***Owner Address:***	11771 Troy Ln N
State:	MN	***Owner City:***	Dayton
Zip:	55369	***Owner State:***	MN
Location Description:		***Owner Zip:***	55369

Data Source: Minnesota Pollution Control Agency Tank Sites; Minnesota Pollution Control Agency Regulated Tank Systems

Tank Information

Tank Site ID:	TS0122335	***Latitude:***	45.12526663
Tank ID:	23427-EQUI0000000001	***Longitude:***	-93.44445135
Tank Status:	Active	***Contractor of Tank:***	
Install Date:	4/15/1993	***Tribal Land:***	
Status Change Date:	10/2/2001		
Primary Naics:			
Primary Sic:	1521 - General Contractors-Single-Family Houses		
Subject Item Description:	300 gal/Used Oil/Active		
Tanks URL:	https://webapp.pca.state.mn.us/tank-leak/sites/TS/TS0122335		
Coord Collect Meth Desc:	Public Land Survey-Two Quarter		

Compartment Information

Compartment ID:	23427-EQUI0000000001-1	***Programs:***	AT
Compartment No:	1	***Capacity (gal):***	300
Tank Wall Type:	Single	***Cathodic Prot Sys:***	
Tank Material:	Carbon steel	***Special Use Desc:***	
Subject Item Designation:	1001		
Overfill Prevention System:	AST Sight glass/gauge		

Pipe Information

Pipe Wall Type:		***Stored Product:***	Used Oil
Pipe Leak Detection:		***Tank Leak Detection:***	
Pipe Material:		***Vapor Recovery Flag:***	
Pipe Corrosion Protection:			

MPCA Map Regulated Tank Systems

Item ID:	23427-EQUI0000000001	***Overfill Prevent Desc:***	AST Sight glass/gauge
Int Doc ID:	0	***Loc Desc:***	
Spatial ID:		***CTU Name:***	Maple Grove
SI Type:	ABOV	***Cong Dist:***	3
SI Cat:	EQUI	***House Dist:***	37B
SI ID:	1	***Senate Dist:***	37
SI Cat Desc:	Equipment	***Huc 8:***	07010206
SI Type Desc:	Aboveground Storage Tank	***Huc 8 Name:***	Mississippi River - Twin Cities
SI Designation:	1001	***Huc10:***	0701020601
Status Desc:	Active / Existing	***Huc12:***	070102060103
Status Date:	1004967502000	***Huc12 Name:***	Rice Lake-Elm Creek
Install Date:		***DWSMA Code:***	57
AI Prg Code:	AT	***DWSMA Name:***	Maple Grove
AI Program:	Aboveground Tanks	***TRDSQQ:***	
Compartments:		***Pls Twsp:***	
Substance:	Used Oil	***Range :***	
Capacity:	300	***Range Dir:***	
County:	Hennepin	***Section:***	

Map Key	Number of Records	Direction	Distance (mi/ft)	Elev/Diff (ft)	Site	DB

Latitude:	45.12526663	**Quarters:**	
Longitude:	-93.44445135000001	**Method Desc:**	Public Land Survey-Two Quarter
X:	-93.44444352686384	**Ref Desc:**	General Location
Y:	45.12525862803657		
Description:	300 gal/Used Oil/Active		

1	4 of 4	WSW	0.00 / 0.00	939.66 / 5	JE Dunn Construction Co 11771 Troy Ln N Dayton MN 55369	MPCA AI

Agency Interest ID:	23427	**Latitude (Site):**	45.1675825
County Code (Map):	053	**Longitude (Site):**	-93.5134741
County (Map):	Hennepin	**Point Y(Site):**	45.1675824997513
Latitude (Map):	45.1675825	**Point X(Site):**	-93.5134740997425
Longitude (Map):	-93.5134741	**County Code (Req):**	53
Point Y(Map):	45.1675824997513	**County (Req):**	Hennepin
Point X(Map):	-93.5134740997425	**Latitude (Req):**	45.1675825
County (Site):	Hennepin	**Longitude (Req):**	-93.5134741
Name (Map):	JE Dunn Construction Co		
Address (Map):	11771 Troy Ln N		
City (Map):	Dayton		
State (Map):	MN		
ZIP (Map):	55369		
Loc Desc (Map):			
Name (Site):	JE Dunn Construction Co		
Address (Site):	11771 Troy Ln N		
City (Site):	Dayton		
State (Site):	MN		
ZIP (Site):	55369		
Name (Req):	JE Dunn Construction Co		
Address (Req):	11771 Troy Ln N		
City (Req):	Dayton		
State (Req):	MN		
ZIP (Req):	55369		
Loc Desc (Req):			
Data Source:	MPCA Agency Interests: Map; My Neighborhood Sites; MPCA Agency Interests: File Request		

Agency Interests: Map Details

Item ID:	23427-AISI0000023427	**Int Doc ID:**	0
Status:	Active	**SI Type:**	CON
Status Date:		**SI Cat:**	AISI
Program:	Multiple Programs	**SI ID:**	23427
CTU Code:	239447	**SI Cat Desc:**	Agency Interest
CTU Name:	Dayton	**SI Type Desc:**	Conventional Site
PLS Twsp:		**Description:**	
Range :		**SI Designation:**	
Range Dir:		**Cong Dist:**	3
Section:		**House Dist:**	34A
Quarters:		**Senate Dist:**	34
Collection Date:	28-Sep-2015	**TRDSQQ:**	
Tmsp Created:	26-Jul-1999	**Ref Code:**	GEN
User Created:	DELTA_M_R1	**Ref Desc:**	General Location
Tmsp Updt:	26-Apr-2016	**Verified:**	No
Spatial ID:	27186	**User Updt:**	spatial_
Name:	JE Dunn Construction Co		
Program List:	AT, HW		
HUC 8:	07010206		
HUC 8 Name:	Mississippi River - Twin Cities		
HUC 10:	0701020601		
HUC 12:	070102060104		
HUC 12 Name:	Diamond Creek-Elm Creek		
DWSMA Code:			
DWSMA Name:			
Method Code:	A1		
Method Desc:	Address Matching House Number		

Map Key	Number of Records	Direction	Distance (mi/ft)	Elev/Diff (ft)	Site	DB

My Neighborhood Site Details

Active FLA:	Yes	***HUC 8:***	07010206
MPCA ID:	Multiple IDs	***Cong Distr:***	3
Program Co:	HW; TL	***Senate Dis:***	34
Program Name:	Multiple Programs	***House Dist:***	34A
Address:	MN	***IC Flag:***	No
Addr ZIP:	55369	***Coord Coll:***	A1
City:	Dayton	***Latitude:***	45.1675825
County:	Hennepin	***Longitude:***	-93.5134741
Activity:	Multiple Activities		
Addr St:	11771 Troy Ln N		
Addr City:	Dayton		
MPCA ID List:	MN0000998260; TS0122335		
Program 1:	Hazardous Waste; Tanks		
Name:	JE Dunn Construction Co		
Watershed :	Mississippi River - Twin Cities		
Coord Co 1:	Address Matching House Number		
Activity L:	Aboveground Tanks; Hazardous Waste, Very small quantity generator		
Industrial:	New Single-Family Housing Construction (except For-Sale Builders)		
Site URL:	https://webapp.pca.state.mn.us/wimn/site/23427		

Agency Interests: File Request Details

Item ID:	23427-AISI0000023427	***Int Doc ID:***	0
Status:	Active	***SI Type:***	CON
Status Date:		***SI Cat:***	AISI
Program:	Multiple Programs	***SI ID:***	23427
CTU Code:	239447	***SI Cat Desc:***	Agency Interest
CTU Name:	Dayton	***Description:***	
PLS Twsp:		***SI Designation:***	
Range :		***Cong Dist:***	3
Range Dir:		***House Dist:***	34A
Section:		***Senate Dist:***	34
Quarters:		***TRDSQQ:***	
Collection Date:	9/28/2015	***Ref Code:***	GEN
Tmsp Created:	7/26/1999	***Ref Desc:***	General Location
User Created:	DELTA_M_R1	***Verified:***	No
Tmsp Updt:	4/26/2016	***User Updt:***	spatial_
Spatial ID:	27186		
Name:	JE Dunn Construction Co		
Program List:	AT, HW		
HUC 8:	7010206		
HUC 8 Name:	Mississippi River - Twin Cities		
HUC 10:	701020601		
HUC 10 Name:	Elm Creek		
HUC 12:	70102060104		
HUC 12 Name:	Diamond Creek-Elm Creek		
SI Type Desc:	Conventional Site		
DWSMA Code:			
DWSMA Name:			
Method Code:	A1		
Method Desc:	Address Matching House Number		

2	***1 of 6***	***S***	***0.01 / 54.03***	***939.00 / 4***	***CODEMA LLC 11790 TROY LN N DAYTON MN 55369-9377***	***FINDS/FRS***

Registry ID:	110003869859
FIPS Code:	27053
HUC Code:	07010206
Site Type Name:	STATIONARY
Location Description:	
Supplemental Location:	
Create Date:	01-MAR-00
Update Date:	21-SEP-16

Interest Types:	STATE MASTER, UNSPECIFIED UNIVERSE
SIC Codes:	7538
SIC Code Descriptions:	GENERAL AUTOMOTIVE REPAIR SHOPS
NAICS Codes:	811111
NAICS Code Descriptions:	GENERAL AUTOMOTIVE REPAIR.
Conveyor:	FRS-GEOCODE
Federal Facility Code:	
Federal Agency Name:	
Tribal Land Code:	
Tribal Land Name:	
Congressional Dist No:	03
Census Block Code:	270530269102034
EPA Region Code:	05
County Name:	HENNEPIN
US/Mexico Border Ind:	
Latitude:	45.1684
Longitude:	-93.51336
Reference Point:	CENTER OF A FACILITY OR STATION
Coord Collection Method:	ADDRESS MATCHING-HOUSE NUMBER
Accuracy Value:	30
Datum:	NAD83
Source:	
Facility Detail Rprt URL:	https://ofmpub.epa.gov/frs_public2/fii_query_detail.disp_program_facility?p_registry_id=110003869859
Data Source:	Facility Registry Service - Single File
Program Acronyms:	

MN-TEMPO:31973, RCRAINFO:MND985745645

2	2 of 6	S	0.01 / 54.03	939.00 / 4	Codema LLC 11790 Troy Ln Ste A Maple Grove MN 55369	MPCA AI

Agency Interest ID:	31973	***Latitude (Site):***	45.1677496
County Code (Map):	053	***Longitude (Site):***	-93.5132724
County (Map):	Hennepin	***Point Y(Site):***	45.1677495996121
Latitude (Map):	45.1677496	***Point X(Site):***	-93.513272400615
Longitude (Map):	-93.5132724	***County Code (Req):***	53
Point Y(Map):	45.1677495996121	***County (Req):***	Hennepin
Point X(Map):	-93.513272400615	***Latitude (Req):***	45.1677496
County (Site):	Hennepin	***Longitude (Req):***	-93.5132724

Name (Map):	Codema LLC
Address (Map):	11790 Troy Ln Ste A
City (Map):	Maple Grove
State (Map):	MN
ZIP (Map):	55369
Loc Desc (Map):	
Name (Site):	Codema LLC
Address (Site):	11790 Troy Ln N Ste A
City (Site):	Maple Grove
State (Site):	MN
ZIP (Site):	55369-4705
Name (Req):	Codema LLC
Address (Req):	11790 Troy Ln Ste A
City (Req):	Maple Grove
State (Req):	MN
ZIP (Req):	55369
Loc Desc (Req):	
Data Source:	MPCA Agency Interests: Map; My Neighborhood Sites; MPCA Agency Interests: File Request

Agency Interests: Map Details

Item ID:	31973-AISI0000031973	***Int Doc ID:***	0
Status:	Active	***SI Type:***	CON
Status Date:		***SI Cat:***	AISI
Program:	Hazardous Waste	***SI ID:***	31973

CTU Code:	239447	**SI Cat Desc:**	Agency Interest
CTU Name:	Dayton	**SI Type Desc:**	Conventional Site
PLS Twsp:		**Description:**	
Range :		**SI Designation:**	
Range Dir:		**Cong Dist:**	3
Section:		**House Dist:**	34A
Quarters:		**Senate Dist:**	34
Collection Date:	09-May-2017	**TRDSQQ:**	
Tmsp Created:	26-Jul-1999	**Ref Code:**	GEN
User Created:	DELTA_M_R1	**Ref Desc:**	General Location
Tmsp Updt:	09-May-2017	**Verified:**	No
Spatial ID:		**User Updt:**	geo_nc
Name:	Codema LLC		
Program List:	HW		
HUC 8:	07010206		
HUC 8 Name:	Mississippi River - Twin Cities		
HUC 10:	0701020601		
HUC 12:	070102060104		
HUC 12 Name:	Diamond Creek-Elm Creek		
DWSMA Code:			
DWSMA Name:			
Method Code:	DP		
Method Desc:	Digitized - MPCA online map		

My Neighborhood Site Details

Active FLA:	Yes	**HUC 8:**	07010206
MPCA ID:	MND985745645	**Cong Distr:**	3
Program Co:	HW	**Senate Dis:**	34
Program Name:	Hazardous Waste	**House Dist:**	34A
Address:	MN	**IC Flag:**	No
Addr ZIP:	55369-4705	**Coord Coll:**	DP
City:	Dayton	**Latitude:**	45.1677496
County:	Hennepin	**Longitude:**	-93.5132724
Activity:	Hazardous Waste, Very small quantity generator		
Addr St:	11790 Troy Ln N Ste A		
Addr City:	Maple Grove		
MPCA ID List:	MND985745645		
Program 1:	Hazardous Waste		
Name:	Codema LLC		
Watershed :	Mississippi River - Twin Cities		
Coord Co 1:	Digitized - MPCA online map		
Activity L:	Hazardous Waste, Very small quantity generator		
Industrial:	Other Building Equipment Contractors ; General Automotive Repair		
Site URL:	https://webapp.pca.state.mn.us/wimn/site/31973		

Agency Interests: File Request Details

Item ID:	31973-AISI0000031973	**Int Doc ID:**	0
Status:	Active	**SI Type:**	CON
Status Date:		**SI Cat:**	AISI
Program:	Hazardous Waste	**SI ID:**	31973
CTU Code:	239447	**SI Cat Desc:**	Agency Interest
CTU Name:	Dayton	**Description:**	
PLS Twsp:		**SI Designation:**	
Range :		**Cong Dist:**	3
Range Dir:		**House Dist:**	34A
Section:		**Senate Dist:**	34
Quarters:		**TRDSQQ:**	
Collection Date:	5/9/2017	**Ref Code:**	GEN
Tmsp Created:	7/26/1999	**Ref Desc:**	General Location
User Created:	DELTA_M_R1	**Verified:**	No
Tmsp Updt:	5/9/2017	**User Updt:**	geo_nc
Spatial ID:			
Name:	Codema LLC		
Program List:	HW		
HUC 8:	7010206		

Map Key	Number of Records	Direction	Distance (mi/ft)	Elev/Diff (ft)	Site	DB

HUC 8 Name:	Mississippi River - Twin Cities
HUC 10:	701020601
HUC 10 Name:	Elm Creek
HUC 12:	70102060104
HUC 12 Name:	Diamond Creek-Elm Creek
SI Type Desc:	Conventional Site
DWSMA Code:	
DWSMA Name:	
Method Code:	DP
Method Desc:	Digitized - MPCA online map

2	**3 of 6**	**S**	**0.01 / 54.03**	**939.00 / 4**	**Elevation Coating Warehouse 11790 Troy Ln Ste B Maple Grove MN 55369**	**MPCA AI**

Agency Interest ID:	216587	**Latitude (Site):**	45.16775767
County Code (Map):	053	**Longitude (Site):**	-93.51328019
County (Map):	Hennepin	**Point Y(Site):**	45.1677576697041
Latitude (Map):	45.16775767	**Point X(Site):**	-93.5132801895829
Longitude (Map):	-93.51328019	**County Code (Req):**	53
Point Y(Map):	45.1677576697041	**County (Req):**	Hennepin
Point X(Map):	-93.5132801895829	**Latitude (Req):**	45.16775767
County (Site):	Hennepin	**Longitude (Req):**	-93.51328019

Name (Map):	Elevation Coating Warehouse
Address (Map):	11790 Troy Ln Ste B
City (Map):	Maple Grove
State (Map):	MN
ZIP (Map):	55369
Loc Desc (Map):	
Name (Site):	Elevation Coating Warehouse
Address (Site):	11790 Troy Ln N Ste B
City (Site):	Maple Grove
State (Site):	MN
ZIP (Site):	55369-4734
Name (Req):	Elevation Coating Warehouse
Address (Req):	11790 Troy Ln Ste B
City (Req):	Maple Grove
State (Req):	MN
ZIP (Req):	55369
Loc Desc (Req):	
Data Source:	MPCA Agency Interests: Map; My Neighborhood Sites; MPCA Agency Interests: File Request

Agency Interests: Map Details

Item ID:	216587-AISI0000216587	**Int Doc ID:**	0
Status:	Active	**SI Type:**	CON
Status Date:		**SI Cat:**	AISI
Program:	Hazardous Waste	**SI ID:**	216587
CTU Code:	239447	**SI Cat Desc:**	Agency Interest
CTU Name:	Dayton	**SI Type Desc:**	Conventional Site
PLS Twsp:		**Description:**	
Range :		**SI Designation:**	
Range Dir:		**Cong Dist:**	3
Section:		**House Dist:**	34A
Quarters:		**Senate Dist:**	34
Collection Date:	09-May-2017	**TRDSQQ:**	
Tmsp Created:	09-May-2017	**Ref Code:**	GEN
User Created:	swright1	**Ref Desc:**	General Location
Tmsp Updt:	09-May-2017	**Verified:**	No
Spatial ID:		**User Updt:**	swright1

Name:	Elevation Coating Warehouse
Program List:	HW
HUC 8:	07010206
HUC 8 Name:	Mississippi River - Twin Cities
HUC 10:	0701020601
HUC 12:	070102060104
HUC 12 Name:	Diamond Creek-Elm Creek

DWSMA Code:
DWSMA Name:
Method Code: A1
Method Desc: Address Matching House Number

My Neighborhood Site Details

Active FLA:	Yes	**HUC 8:**	07010206
MPCA ID:	MNS000312136	**Cong Distr:**	3
Program Co:	HW	**Senate Dis:**	34
Program Name:	Hazardous Waste	**House Dist:**	34A
Address:	MN	**IC Flag:**	No
Addr ZIP:	55369-4734	**Coord Coll:**	A1
City:	Dayton	**Latitude:**	45.16775767
County:	Hennepin	**Longitude:**	-93.51328019

Activity: Hazardous Waste, Very small quantity generator
Addr St: 11790 Troy Ln N Ste B
Addr City: Maple Grove
MPCA ID List: MNS000312136
Program 1: Hazardous Waste
Name: Elevation Coating Warehouse
Watershed : Mississippi River - Twin Cities
Coord Co 1: Address Matching House Number
Activity L: Hazardous Waste, Very small quantity generator
Industrial: Other Building Equipment Contractors
Site URL: https://webapp.pca.state.mn.us/wimn/site/216587

Agency Interests: File Request Details

Item ID:	216587-AISI0000216587	**Int Doc ID:**	0
Status:	Active	**SI Type:**	CON
Status Date:		**SI Cat:**	AISI
Program:	Hazardous Waste	**SI ID:**	216587
CTU Code:	239447	**SI Cat Desc:**	Agency Interest
CTU Name:	Dayton	**Description:**	
PLS Twsp:		**SI Designation:**	
Range :		**Cong Dist:**	3
Range Dir:		**House Dist:**	34A
Section:		**Senate Dist:**	34
Quarters:		**TRDSQQ:**	
Collection Date:	5/9/2017	**Ref Code:**	GEN
Tmsp Created:	5/9/2017	**Ref Desc:**	General Location
User Created:	swright1	**Verified:**	No
Tmsp Updt:	5/9/2017	**User Updt:**	swright1

Spatial ID:
Name: Elevation Coating Warehouse
Program List: HW
HUC 8: 7010206
HUC 8 Name: Mississippi River - Twin Cities
HUC 10: 701020601
HUC 10 Name: Elm Creek
HUC 12: 70102060104
HUC 12 Name: Diamond Creek-Elm Creek
SI Type Desc: Conventional Site
DWSMA Code:
DWSMA Name:
Method Code: A1
Method Desc: Address Matching House Number

2	4 of 6	S	0.01 / 54.03	939.00 / 4	**CODEMA LLC** **11790 TROY LN N STE A** **MAPLE GROVE MN 55369-4705**	**RCRA VSQG**

EPA Handler ID: MND985745645
Gen Status Universe: VSG
Contact Name: MIKE LAMBRES

Contact Address:	11790 TROY LN N , , DAYTON , MN, 55369 ,
Contact Phone No and Ext:	763-428-2266
Contact Email:	MLAMRES@CODEMALLC.COM
Contact Country:	
County Name:	HENNEPIN
EPA Region:	05
Land Type:	
Receive Date:	20181231
Location Latitude:	45.168543
Location Longitude:	-93.513331

Violation/Evaluation Summary

Note: NO RECORDS: As of Jan 2023, there are no Compliance Monitoring and Enforcement (violation) records associated with this facility (EPA ID).

Handler Summary

Importer Activity:	No
Mixed Waste Generator:	No
Transporter Activity:	No
Transfer Facility:	No
Onsite Burner Exemption:	No
Furnace Exemption:	No
Underground Injection Activity:	No
Commercial TSD:	No
Used Oil Transporter:	No
Used Oil Transfer Facility:	No
Used Oil Processor:	No
Used Oil Refiner:	No
Used Oil Burner:	No
Used Oil Market Burner:	No
Used Oil Spec Marketer:	No

Hazardous Waste Handler Details

Sequence No:	6
Receive Date:	20181231
Handler Name:	CODEMA LLC
Federal Waste Generator Code:	3
Generator Code Description:	Very Small Quantity Generator
Source Type:	Implementer

Waste Code Details

Hazardous Waste Code:	U
Waste Code Description:	Unknown Waste

Hazardous Waste Handler Details

Sequence No:	1
Receive Date:	19920731
Handler Name:	CODEMA INC
Federal Waste Generator Code:	3
Generator Code Description:	Very Small Quantity Generator
Source Type:	Notification

Waste Code Details

Hazardous Waste Code:	D001
Waste Code Description:	IGNITABLE WASTE

Hazardous Waste Handler Details

Sequence No: 4
Receive Date: 20160722
Handler Name: CODEMA LLC
Federal Waste Generator Code: 2
Generator Code Description: Small Quantity Generator
Source Type: Implementer

Waste Code Details

Hazardous Waste Code: U
Waste Code Description: Unknown Waste

Hazardous Waste Handler Details

Sequence No: 5
Receive Date: 20180625
Handler Name: CODEMA LLC
Federal Waste Generator Code: 3
Generator Code Description: Very Small Quantity Generator
Source Type: Implementer

Waste Code Details

Hazardous Waste Code: U
Waste Code Description: Unknown Waste

Owner/Operator Details

Owner/Operator Ind: Current Owner
Type: Private
Name: CODEMA INC
Date Became Current: 19990726
Date Ended Current:
Phone: 763-428-2266
Source Type: Notification

Street No:
Street 1: 11790 TROY LN N
Street 2:
City: DAYTON
State: MN
Country: US
Zip Code: 55369-9377

Historical Handler Details

Receive Dt: 19920731
Generator Code Description: Very Small Quantity Generator
Handler Name: CODEMA INC

Receive Dt: 20160722
Generator Code Description: Small Quantity Generator
Handler Name: CODEMA LLC

Receive Dt: 20180625
Generator Code Description: Very Small Quantity Generator
Handler Name: CODEMA LLC

2	*5 of 6*	*S*	*0.01 / 54.03*	*939.00 / 4*	***ELEVATION COATING WAREHOUSE 11790 TROY LN N STE B MAPLE GROVE MN 55369-4734***	***RCRA VSQG***

EPA Handler ID: MNS000312136
Gen Status Universe: VSG
Contact Name: BRIAN MINKLER
Contact Address: 2391 43RD AVE SE , , SAINT CLOUD , MN, 56304 ,

Contact Phone No and Ext:	612-400-4695
Contact Email:	BRIAN@ELEVATIONCOATING.COM
Contact Country:	
County Name:	HENNEPIN
EPA Region:	05
Land Type:	
Receive Date:	20180625
Location Latitude:	45.168543
Location Longitude:	-93.513331

Violation/Evaluation Summary

Note: NO RECORDS: As of Jan 2023, there are no Compliance Monitoring and Enforcement (violation) records associated with this facility (EPA ID).

Handler Summary

Importer Activity:	No
Mixed Waste Generator:	No
Transporter Activity:	No
Transfer Facility:	No
Onsite Burner Exemption:	No
Furnace Exemption:	No
Underground Injection Activity:	No
Commercial TSD:	No
Used Oil Transporter:	No
Used Oil Transfer Facility:	No
Used Oil Processor:	No
Used Oil Refiner:	No
Used Oil Burner:	No
Used Oil Market Burner:	No
Used Oil Spec Marketer:	No

Hazardous Waste Handler Details

Sequence No:	2
Receive Date:	20180625
Handler Name:	ELEVATION COATING WAREHOUSE
Federal Waste Generator Code:	3
Generator Code Description:	Very Small Quantity Generator
Source Type:	Implementer

Waste Code Details

Hazardous Waste Code:	U
Waste Code Description:	Unknown Waste

Hazardous Waste Handler Details

Sequence No:	1
Receive Date:	20170509
Handler Name:	ELEVATION COATING WAREHOUSE
Federal Waste Generator Code:	2
Generator Code Description:	Small Quantity Generator
Source Type:	Implementer

Waste Code Details

Hazardous Waste Code:	U
Waste Code Description:	Unknown Waste

Map Key	Number of Records	Direction	Distance (mi/ft)	Elev/Diff (ft)	Site	DB

Owner/Operator Details

Owner/Operator Ind:	Current Operator	***Street No:***	
Type:	Private	***Street 1:***	2391 43RD AVE
Name:	PRIVATE	***Street 2:***	
Date Became Current:	20170509	***City:***	SAINT CLOUD
Date Ended Current:	20180625	***State:***	MN
Phone:	612-400-4695	***Country:***	US
Source Type:	Implementer	***Zip Code:***	56304

Historical Handler Details

Receive Dt:	20170509
Generator Code Description:	Small Quantity Generator
Handler Name:	ELEVATION COATING WAREHOUSE

2	*6 of 6*	*S*	*0.01 / 54.03*	*939.00 / 4*	***ELEVATION COATING WAREHOUSE 11790 TROY LN N MAPLE GROVE MN 55369-4734***	***FINDS/FRS***

Registry ID:	110070246681
FIPS Code:	27053
HUC Code:	07010206
Site Type Name:	STATIONARY
Location Description:	
Supplemental Location:	STE B
Create Date:	29-JUN-18
Update Date:	
Interest Types:	UNSPECIFIED UNIVERSE
SIC Codes:	
SIC Code Descriptions:	
NAICS Codes:	
NAICS Code Descriptions:	
Conveyor:	FRS-GEOCODE
Federal Facility Code:	
Federal Agency Name:	
Tribal Land Code:	
Tribal Land Name:	
Congressional Dist No:	03
Census Block Code:	270530269102034
EPA Region Code:	05
County Name:	HENNEPIN
US/Mexico Border Ind:	
Latitude:	45.1684
Longitude:	-93.51336
Reference Point:	CENTER OF A FACILITY OR STATION
Coord Collection Method:	ADDRESS MATCHING-HOUSE NUMBER
Accuracy Value:	30
Datum:	NAD83
Source:	
Facility Detail Rprt URL:	https://ofmpub.epa.gov/frs_public2/fii_query_detail.disp_program_facility?p_registry_id=110070246681
Data Source:	Facility Registry Service - Single File
Program Acronyms:	

RCRAINFO:MNS000312136

3	*1 of 2*	*E*	*0.06 / 301.31*	*924.52 / -10*	***Jim & Kris Steller 11870 French Lake Rd W Dayton MN 55327***	***FEEDLOTS***

AI ID:	92783	***Site Name:***	Jim & Kris Steller
Registration No:	053-99060	***Name 2:***	
Activity ID:	053-99060	***Address 1:***	11870 French Lake Rd W

Site ID:	92783	**Address 2:**	
Name:	Jim & Kris Steller	**City Name:**	Dayton
Physical Address:	11870 French Lake Rd W	**State:**	MN
Physical City:	Dayton	**Zipcode:**	55327
Physical State:	MN	**County:**	Hennepin
Physical Zip:	55327	**County Nam 1:**	
County Code:	053	**County Name:**	Hennepin
Location Desc:	Section 30		
Data Source:	Minnesota Pollution Control Agency Locations of Animal Feedlot Facilities; Minnesota Pollution Control Agency What's In My Neighborhood Sites		

Details

Item ID:	92783-AREA0000000001	**Shoreland Flag:**	No
Int Doc ID:	0	**H Well Distance:**	0
SI ID:	1	**M Well Distance:**	0
SI CAT:	AREA	**Last Animal Date:**	
Program List:	FE	**Waterbody Type Cd:**	UNKW-Unknown
Status FDLT:	active	**Au Count:**	32.0
Activity Regstrtn:	REG20130001	**Animal Count:**	32
Co No Reg:		**Primary Stock:**	Horses
Title Reg:	Feedlot Registration # 3	**Birds Au:**	0.0
Type Reg:	Feedlot Registration Update	**Bovines Au:**	0.0
Start D Reg:	11-Sep-2013	**Deerelk Au:**	0.0
End D Reg:	11-Sep-2017	**Goatsheep Au:**	0.0
Active Reg:	No	**Horses Au:**	32.0
Permit Flag:	Yes	**Lamaalpac Au:**	0.0
Activity Permit:	INT20030001	**Pigs Au:**	0.0
No Permit:	MPCA-INT 3160	**Other Au:**	0.0
Title Permit:	Feedlot Permit	**Cattle Dl:**	0.0
Type Permit:	Permit Issuance	**Heifer D:**	0.0
Start D Per:	05-Dec-2003	**Calf D:**	0.0
End D Per:	04-Dec-2005	**Cattle Db:**	0.0
Cafo Flag:		**Steer B:**	0.0
Cong Dist:	3	**Heifer B:**	0.0
House Dist:	34A	**Cow Calf B:**	0.0
Senate Dist:	34	**Calf B:**	0.0
Huc8:	07010206	**Bull Mature:**	0.0
Huc8 Name:	Mississippi River - Twin Cities	**Veal Calf:**	0.0
Huc10:	0701020601	**Swine Big:**	0.0
Huc10 Name:	Elm Creek	**Swine Medium:**	0.0
Huc12:	070102060104	**Swine Little:**	0.0
Huc12 Name:	Diamond Creek-Elm Creek	**Horse:**	32.0
DWSMA Code:		**Sheep:**	0.0
DWSMA Name:		**Chx Lm:**	0.0
Ref Code:	GEN	**Chx B Big:**	0.0
Ref Desc:	General Location	**Chx B Little:**	0.0
Verified Flag:	No	**Chx L Big:**	0.0
Collection Date:	30-Jun-2016	**Chx L Little:**	0.0
Open Lot Flag:	No	**Turkey Big:**	0.0
Building Flag:	No	**Turkey Little:**	0.0
Pasture Flag:	No	**Duck:**	0.0
Lq Store Flag:	No	**Duck Lm:**	0.0
Lq S Close Date:		**Alpacas:**	0.0
Sol Store Flag:	No	**Bison:**	0.0
Sol S Close Date:		**Bison Calf:**	0.0
River Stream Flag:	No		

Details (Cont'd)

Deer:	0.0	**Mink:**	0.0
Donkey Mule:	0.0	**Rabbits:**	0.0
Elk:	0.0	**Reindeer Caribou:**	0.0
Emus Ostriches:	0.0	**Unknown:**	0.0
Peacocks:	0.0	**Camels:**	0.0
Fowl:	0.0	**Category F:**	Not required to register
Foxes:	0.0	**Reg Requir:**	No

Geese:	0.0	**Reg Curren:**	No
Goats:	0.0	**Per Class:**	Interim Permit
Goats Small:	0.0	**Per Active:**	No
Ponies:	0.0	**Npdes Sds:**	
Llamas:	0.0		
Type Fdlt:	Not required to register		

Owner Details

Owner:	French Lake Stables	**City M Owner:**	Dayton
Phone Owner:		**State M Owner:**	MN
Addr M Owner:	11870 French Lake Rd W	**Zip M Owner:**	55327

Contact Details

Contact:	Jim & Kris Steller	**City M Contact:**	Dayton
Phone Contact:		**State M Contact:**	MN
Addr M Contact:	11870 French Lake Rd W	**Zip M Contact:**	55327

Animal Units Details

Au Cat Dl:	0.0	**Au Duck:**	0.0
Au Hef D:	0.0	**Au Duck Lm:**	0.0
Au Calf D:	0.0	**Au Alpacas:**	0.0
Au Cat Db:	0.0	**Au Bison:**	0.0
Au Steer B:	0.0	**Au Bison Calf:**	0.0
Au Hef B:	0.0	**Au Camels:**	0.0
Au Cwcal B:	0.0	**Au Deer:**	0.0
Au Calf B:	0.0	**Au Donkey Mule:**	0.0
Au Bull Mature:	0.0	**Au Elk:**	0.0
Au Veal Calf:	0.0	**Au Emus Ostriches:**	0.0
Au Swine B:	0.0	**Au Peacocks:**	0.0
Au Swine M:	0.0	**Au Fowl:**	0.0
Au Swine L:	0.0	**Au Foxes:**	0.0
Au Horse:	32.0	**Au Geese:**	0.0
Au Sheep:	0.0	**Au Goats:**	0.0
Au Chx Lm:	0.0	**Au Goats Small:**	0.0
Au Chx Bbig:	0.0	**Au Ponies:**	0.0
Au Chx Blittle:	0.0	**Au Llamas:**	0.0
Au Chx Lbig:	0.0	**Au Mink:**	0.0
Au Chx Llittle:	0.0	**Au Rabbits:**	0.0
Au Turk Big:	0.0	**Au Reindeer Caribou:**	0.0
Au Turk Little:	0.0	**Au Unknown:**	0.0

Coordinates Details

TRDSQQ:		**Quarters:**	
Pls Township:		**Method Code:**	Q2
Range:		**Method Desc:**	Public Land Survey-Two Quarter
Range Dir:		**Latitude:**	45.19717547
Section:		**Longitude:**	-93.47533103

What's in My Neighborhood Details

Owner Name:	French Lake Stables	**HUC8:**	07010206
Program Name:	Feedlots	**Water Shed Name:**	Mississippi River - Twin Cities
Activity Type Name:	Feedlots	**Institutional Control:**	No
Activity Subtype Nm:		**Lat:**	45.19717547
Activity Name:	Jim & Kris Steller	**Long:**	-93.47533103
Active:	Yes	**Coordinate Method:**	Public Land Survey-Two Quarter
Legislative District:	3		
Industrial Classification:			

Map Key	Number of Records	Direction	Distance (mi/ft)	Elev/Diff (ft)	Site	DB
3	2 of 2	E	0.06 / 301.31	924.52 / -10	Jim & Kris Steller 11870 French Lake Rd W Dayton MN 55327	MPCA AI

Agency Interest ID:	92783	**Latitude (Site):**	45.19717547
County Code (Map):	053	**Longitude (Site):**	-93.47533103
County (Map):	Hennepin	**Point Y(Site):**	45.1971754698344
Latitude (Map):	45.19717547	**Point X(Site):**	-93.4753310295734
Longitude (Map):	-93.47533103	**County Code (Req):**	53
Point Y(Map):	45.1971754698344	**County (Req):**	Hennepin
Point X(Map):	-93.4753310295734	**Latitude (Req):**	45.19717547
County (Site):	Hennepin	**Longitude (Req):**	-93.47533103
Name (Map):	Jim & Kris Steller		
Address (Map):	11870 French Lake Rd W		
City (Map):	Dayton		
State (Map):	MN		
ZIP (Map):	55327		
Loc Desc (Map):			
Name (Site):	Jim & Kris Steller		
Address (Site):	11870 French Lake Rd W		
City (Site):	Dayton		
State (Site):	MN		
ZIP (Site):	55327		
Name (Req):	Jim & Kris Steller		
Address (Req):	11870 French Lake Rd W		
City (Req):	Dayton		
State (Req):	MN		
ZIP (Req):	55327		
Loc Desc (Req):			
Data Source:	MPCA Agency Interests: Map; My Neighborhood Sites; MPCA Agency Interests: File Request		

Agency Interests: Map Details

Item ID:	92783-AISI0000092783	**Int Doc ID:**	0
Status:	Active	**SI Type:**	CON
Status Date:		**SI Cat:**	AISI
Program:	Feedlots	**SI ID:**	92783
CTU Code:	239447	**SI Cat Desc:**	Agency Interest
CTU Name:	Dayton	**SI Type Desc:**	Conventional Site
PLS Twsp:		**Description:**	
Range :		**SI Designation:**	
Range Dir:		**Cong Dist:**	3
Section:		**House Dist:**	34A
Quarters:		**Senate Dist:**	34
Collection Date:	30-Jun-2016	**TRDSQQ:**	
Tmsp Created:	19-Aug-2003	**Ref Code:**	GEN
User Created:	DELTA_M_R1	**Ref Desc:**	General Location
Tmsp Updt:	30-Jun-2016	**Verified:**	No
Spatial ID:	90708	**User Updt:**	geo_nc
Name:	Jim & Kris Steller		
Program List:	FE		
HUC 8:	07010206		
HUC 8 Name:	Mississippi River - Twin Cities		
HUC 10:	0701020601		
HUC 12:	070102060104		
HUC 12 Name:	Diamond Creek-Elm Creek		
DWSMA Code:			
DWSMA Name:			
Method Code:	Q2		
Method Desc:	Public Land Survey-Two Quarter		

My Neighborhood Site Details

Active FLA:	Yes	**HUC 8:**	07010206
MPCA ID:	053-99060	**Cong Distr:**	3
Program Co:	FE	**Senate Dis:**	34

Map Key	Number of Records	Direction	Distance (mi/ft)	Elev/Diff (ft)	Site	DB

Program Name:	Feedlots	**House Dist:**	34A
Address:	MN	**IC Flag:**	No
Addr ZIP:	55327	**Coord Coll:**	Q2
City:	Dayton	**Latitude:**	45.19717547
County:	Hennepin	**Longitude:**	-93.47533103
Activity:	Feedlots		
Addr St:	11870 French Lake Rd W		
Addr City:	Dayton		
MPCA ID List:	053-99060		
Program 1:	Feedlots		
Name:	Jim & Kris Steller		
Watershed :	Mississippi River - Twin Cities		
Coord Co 1:	Public Land Survey-Two Quarter		
Activity L:	Feedlots		
Industrial:			
Site URL:	https://webapp.pca.state.mn.us/wimn/site/92783		

Agency Interests: File Request Details

Item ID:	92783-AISI0000092783	**Int Doc ID:**	0
Status:	Active	**SI Type:**	CON
Status Date:		**SI Cat:**	AISI
Program:	Feedlots	**SI ID:**	92783
CTU Code:	239447	**SI Cat Desc:**	Agency Interest
CTU Name:	Dayton	**Description:**	
PLS Twsp:		**SI Designation:**	
Range :		**Cong Dist:**	3
Range Dir:		**House Dist:**	34A
Section:		**Senate Dist:**	34
Quarters:		**TRDSQQ:**	
Collection Date:	6/30/2016	**Ref Code:**	GEN
Tmsp Created:	8/19/2003	**Ref Desc:**	General Location
User Created:	DELTA_M_R1	**Verified:**	No
Tmsp Updt:	6/30/2016	**User Updt:**	geo_nc
Spatial ID:	90708		
Name:	Jim & Kris Steller		
Program List:	FE		
HUC 8:	7010206		
HUC 8 Name:	Mississippi River - Twin Cities		
HUC 10:	701020601		
HUC 10 Name:	Elm Creek		
HUC 12:	70102060104		
HUC 12 Name:	Diamond Creek-Elm Creek		
SI Type Desc:	Conventional Site		
DWSMA Code:			
DWSMA Name:			
Method Code:	Q2		
Method Desc:	Public Land Survey-Two Quarter		

4	1 of 3	S	0.07 / 358.71	942.09 / 7	Geldert'S Woodcraft 11760 Troy Ln N Dayton MN 55327	MPCA AI

Agency Interest ID:	191921	**Latitude (Site):**	45.1663975
County Code (Map):	053	**Longitude (Site):**	-93.5135416
County (Map):	Hennepin	**Point Y(Site):**	45.1663974998176
Latitude (Map):	45.1663975	**Point X(Site):**	-93.5135416000877
Longitude (Map):	-93.5135416	**County Code (Req):**	53
Point Y(Map):	45.1663974998176	**County (Req):**	Hennepin
Point X(Map):	-93.5135416000877	**Latitude (Req):**	45.1663975
County (Site):	Hennepin	**Longitude (Req):**	-93.5135416
Name (Map):	Geldert'S Woodcraft		
Address (Map):	11760 Troy Ln N		
City (Map):	Dayton		
State (Map):	MN		
ZIP (Map):	55327		
Loc Desc (Map):			

Name (Site):	Geldert'S Woodcraft
Address (Site):	11760 Troy Ln N
City (Site):	Dayton
State (Site):	MN
ZIP (Site):	55327
Name (Req):	Geldert'S Woodcraft
Address (Req):	11760 Troy Ln N
City (Req):	Dayton
State (Req):	MN
ZIP (Req):	55327
Loc Desc (Req):	
Data Source:	MPCA Agency Interests: Map; My Neighborhood Sites; MPCA Agency Interests: File Request

Agency Interests: Map Details

Item ID:	191921-AISI0000191921	**Int Doc ID:**	0
Status:	Active	**SI Type:**	CON
Status Date:		**SI Cat:**	AISI
Program:	PetroleumRemediation	**SI ID:**	191921
CTU Code:	239447	**SI Cat Desc:**	Agency Interest
CTU Name:	Dayton	**SI Type Desc:**	Conventional Site
PLS Twsp:		**Description:**	
Range :		**SI Designation:**	
Range Dir:		**Cong Dist:**	3
Section:		**House Dist:**	34A
Quarters:		**Senate Dist:**	34
Collection Date:	25-Apr-2016	**TRDSQQ:**	
Tmsp Created:	26-Mar-2009	**Ref Code:**	GEN
User Created:	DELTA_M_R2	**Ref Desc:**	General Location
Tmsp Updt:	26-Apr-2016	**Verified:**	No
Spatial ID:	55607339	**User Updt:**	spatial_

Name:	Geldert'S Woodcraft
Program List:	PR
HUC 8:	07010206
HUC 8 Name:	Mississippi River - Twin Cities
HUC 10:	0701020601
HUC 12:	070102060102
HUC 12 Name:	Rush Creek
DWSMA Code:	
DWSMA Name:	
Method Code:	IU
Method Desc:	Interpolation Unknown

My Neighborhood Site Details

Active FLA:	Yes	**HUC 8:**	07010206
MPCA ID:	LS0014082	**Cong Distr:**	3
Program Co:	SR	**Senate Dis:**	34
Program Name:	Investigation and Cleanup	**House Dist:**	34A
Address:	MN	**IC Flag:**	No
Addr ZIP:	55327	**Coord Coll:**	IU
City:	Dayton	**Latitude:**	45.1663975
County:	Hennepin	**Longitude:**	-93.5135416

Activity:	Petroleum Remediation, Leak Site
Addr St:	11760 Troy Ln N
Addr City:	Dayton
MPCA ID List:	LS0014082
Program 1:	Investigation and Cleanup
Name:	Geldert'S Woodcraft
Watershed :	Mississippi River - Twin Cities
Coord Co 1:	Interpolation Unknown
Activity L:	Petroleum Remediation, Leak Site
Industrial:	
Site URL:	https://webapp.pca.state.mn.us/wimn/site/191921

Map Key	Number of Records	Direction	Distance (mi/ft)	Elev/Diff (ft)	Site	DB

Agency Interests: File Request Details

Item ID:	191921-AISI0000191921	***Int Doc ID:***	0
Status:	Active	***SI Type:***	CON
Status Date:		***SI Cat:***	AISI
Program:	PetroleumRemediation	***SI ID:***	191921
CTU Code:	239447	***SI Cat Desc:***	Agency Interest
CTU Name:	Dayton	***Description:***	
PLS Twsp:		***SI Designation:***	
Range :		***Cong Dist:***	3
Range Dir:		***House Dist:***	34A
Section:		***Senate Dist:***	34
Quarters:		***TRDSQQ:***	
Collection Date:	4/25/2016	***Ref Code:***	GEN
Tmsp Created:	3/26/2009	***Ref Desc:***	General Location
User Created:	DELTA_M_R2	***Verified:***	No
Tmsp Updt:	4/26/2016	***User Updt:***	spatial_
Spatial ID:	55607339		
Name:	Geldert'S Woodcraft		
Program List:	PR		
HUC 8:	7010206		
HUC 8 Name:	Mississippi River - Twin Cities		
HUC 10:	701020601		
HUC 10 Name:	Elm Creek		
HUC 12:	70102060102		
HUC 12 Name:	Rush Creek		
SI Type Desc:	Conventional Site		
DWSMA Code:			
DWSMA Name:			
Method Code:	IU		
Method Desc:	Interpolation Unknown		

4	*2 of 3*	*S*	*0.07 / 358.71*	*942.09 / 7*	***Geldert'S Woodcraft*** ***11760 Troy Ln N*** ***Dayton MN***	***LST*** ***REM SITE***

Item ID:	191921-AREA0000000001	***Unpermitted Dump?:***	
Project ID:	LS0014082	***State Reg:***	
Project Type:	Leak Site	***Federal Reg:***	
Project ID (RAP):		***Fed State Reg:***	
Project Type (RAP):		***Non Reg:***	
Site Status:	Closed	***NPL:***	
Perm List of Prio?:		***Site County:***	Hennepin
Petrol Brownfield?:		***County (RAP):***	
VIC Site?:		***Latitude:***	45.16639758
Sf Voluntary:		***Longitude:***	-93.51354167
Inst Controls?:		***Latitude (RAP):***	
SEMS?:		***Longitude (RAP):***	
Project Name:	Geldert'S Woodcraft		
Project Managers:	Jessica Ebertz (former)		
Site Address 1:	11760 Troy Ln N		
Site Address 2:			
Site City:	Dayton		
Site State:	MN		
Site ZIP:	55327		
Project Name(RAP):			
Address1 (RAP):			
Address2 (RAP):			
City (RAP):			
State (RAP):			
ZIP (RAP):			
Data Source:	MPCA Remediation Sites		

Remediation Sites Details

Activity ID:	191921	***Object ID:***	10320
SI ID:	1	***Cong Dist:***	3

Map Key	Number of Records	Direction	Distance (mi/ft)	Elev/Diff (ft)	Site	DB

Si Cat:	AREA	**House Dist:**	34A
SI Type:	LEAK	**Senate Dis:**	34
Site Type:	CON	**HUC 8:**	07010206
Acreage:		**HUC 10:**	0701020601
HRS Score:		**HUC 12:**	070102060102
Score Year:		**Gdb Geomattr Data:**	
DWSMA Code:		**MNTBA:**	
AI Name:	Geldert'S Woodcraft		
DWSMA Name:			
Hydrologists:	Sandeep Burman (no longer at MPCA)		
Huc 8 Name:	Mississippi River - Twin Cities		
Huc12 Name:	Rush Creek		
Method Desc:	Interpolation Unknown		
Loc Desc:			
WIMN Url:	https://webapp.pca.state.mn.us/wimn/site/191921		

Spatial Remediation Activity

AI ID:	191921	**Object ID:**	27084
Site ID:	LS0014082	**Remedy Imp:**	
SI ID:	1	**Remedy Sel:**	
SI Cat:	AREA	**ASMT Compl:**	
NFA Decisi:		**Received:**	
Site Start:	2000-07-01 00:00:00	**NPL List:**	
Site Close:	2005-04-19 00:00:00	**NPL Delete:**	
Leak Discovered:		**PLP List:**	
Leak Reported:	2000-07-01 00:00:00	**PLP Delist:**	
Leak Reopened:		**Staff Assi:**	
Activity No:	1	**FF Aproved:**	
Activity ID:	SIW20000001	**FF Closed:**	
Activity Type:	Leak Site Investigation	**Inv Comple:**	
Activity Code:	SIW	**App Comple:**	
Activity Year:	2000	**Er Site Ev:**	
Discovered:			

4	3 of 3	S	0.07 / 358.71	942.09 / 7	**Geldert's Woodcraft** **11760 Troy Ln N** **Dayton MN 55327**	**HIST LEAKSITES**

Prog Int ID:	-230815	**Address Source:**	CORE
Site ID:	0	**Township Name:**	
State County Code:	27	**County Name:**	Hennepin
Country:	USA	**Lat/Long ID:**	
Interest Type Cd:	D2	**Interest Type Dsc:**	Deleted Leak Site
ADDR ID:	293114	**Lat Degrees:**	
Tank Site:	14082	**Lat Minutes:**	
Interest Phone:		**Lat Seconds:**	
Interest Start Dt:	05/25/2001 00:00:00	**Long Degrees:**	
Interest End Dt:		**Long Minutes:**	
Active?:		**Long Seconds:**	
Timestamp Added:	05/25/2001 15:29:24	**Lat/Long Source:**	
Timestamp Updt:	03/26/2009 11:48:26	**Lat/Long Site ID:**	
Staff ID Updt:	CMCLAIN	**Lat/Long Spatial ID:**	
Source:	TALES	**Collection Date:**	
Coord Src Type:		**Map Scale Code:**	
Coord Src Desc:		**Org Name Source:**	
Foreign State:		**Foreign Zone:**	None
FIPS County Cd1:	053		
Addr Timestmp Add:	03/26/2009 11:48:24		
Addr Timestamp Lst Updt:	03/26/2009 11:48:24		
Addr Updater Staff ID:	CMCLAIN		
Lat/Long Timestamp Added:			
Lat/Long Tmstmp Last Upd:			
Lat/Long Updater Staff ID:			
Lat/Long Desc:			
Coord Coll Method Desc:			
Coord Coll Method Code:			

Map Key	Number of Records	Direction	Distance (mi/ft)	Elev/Diff (ft)	Site	DB
Comments:		Impacted public water supply well site\n\nFile closed 4/19/05 - See Remarks.				
5	1 of 2	E	0.07 / 363.89	924.24 / -10	KNUTSON GERALD A 11771 W FRENCH LAKE RD DAYTON MN 55327-9776	RCRA VSQG

EPA Handler ID: MND982207342
Gen Status Universe: VSG
Contact Name: GERALD KNUTSON
Contact Address: 11771 W FRENCH LAKE RD , , DAYTON , MN, 55327-9776 , US
Contact Phone No and Ext: 763-428-4285
Contact Email:
Contact Country: US
County Name: HENNEPIN
EPA Region: 05
Land Type: Private
Receive Date: 19870717
Location Latitude: 45.168629
Location Longitude: -93.505544

Violation/Evaluation Summary

Note: NO RECORDS: As of Jan 2023, there are no Compliance Monitoring and Enforcement (violation) records associated with this facility (EPA ID).

Handler Summary

Importer Activity: No
Mixed Waste Generator: No
Transporter Activity: No
Transfer Facility: No
Onsite Burner Exemption: No
Furnace Exemption: No
Underground Injection Activity: No
Commercial TSD: No
Used Oil Transporter: No
Used Oil Transfer Facility: No
Used Oil Processor: No
Used Oil Refiner: No
Used Oil Burner: No
Used Oil Market Burner: No
Used Oil Spec Marketer: No

Hazardous Waste Handler Details

Sequence No: 1
Receive Date: 19870717
Handler Name: KNUTSON GERALD A
Federal Waste Generator Code: 3
Generator Code Description: Very Small Quantity Generator
Source Type: Notification

Waste Code Details

Hazardous Waste Code: D001
Waste Code Description: IGNITABLE WASTE

Hazardous Waste Code: D000
Waste Code Description: DESCRIPTION

Owner/Operator Details

Map Key	Number of Records	Direction	Distance (mi/ft)	Elev/Diff (ft)	Site	DB

Owner/Operator Ind:	Current Owner	**Street No:**	
Type:	Private	**Street 1:**	11771 W FRENCH LAKE RD
Name:	KNUTSON GERALD A	**Street 2:**	
Date Became Current:	19990726	**City:**	DAYTON
Date Ended Current:		**State:**	MN
Phone:	763-428-4285	**Country:**	US
Source Type:	Notification	**Zip Code:**	55327-9776
Owner/Operator Ind:	Current Operator	**Street No:**	
Type:	Private	**Street 1:**	ADDRESS NOT REPORTED
Name:	NAME NOT REPORTED	**Street 2:**	
Date Became Current:		**City:**	CITY NOT REPORTED
Date Ended Current:		**State:**	AK
Phone:	312-555-1212	**Country:**	
Source Type:	Notification	**Zip Code:**	99998

5	2 of 2	E	0.07 / 363.89	924.24 / -10	**Knutson Gerald A** **11771 W French Lake Rd** **Dayton MN 55327**	**MPCA AI**

Agency Interest ID:	24613	**Latitude (Site):**	45.16853088
County Code (Map):	053	**Longitude (Site):**	-93.49425636
County (Map):	Hennepin	**Point Y(Site):**	45.1685308802033
Latitude (Map):	45.16853088	**Point X(Site):**	-93.4942563595426
Longitude (Map):	-93.49425636	**County Code (Req):**	53
Point Y(Map):	45.1685308802033	**County (Req):**	Hennepin
Point X(Map):	-93.4942563595426	**Latitude (Req):**	45.16853088
County (Site):	Hennepin	**Longitude (Req):**	-93.49425636

Name (Map):	Knutson Gerald A
Address (Map):	11771 W French Lake Rd
City (Map):	Dayton
State (Map):	MN
ZIP (Map):	55327
Loc Desc (Map):	
Name (Site):	Knutson Gerald A
Address (Site):	11771 W French Lake Rd
City (Site):	Dayton
State (Site):	MN
ZIP (Site):	55327-9776
Name (Req):	Knutson Gerald A
Address (Req):	11771 W French Lake Rd
City (Req):	Dayton
State (Req):	MN
ZIP (Req):	55327
Loc Desc (Req):	
Data Source:	MPCA Agency Interests: Map; My Neighborhood Sites; MPCA Agency Interests: File Request

Agency Interests: Map Details

Item ID:	24613-AISI0000024613	**Int Doc ID:**	0
Status:	Active	**SI Type:**	CON
Status Date:		**SI Cat:**	AISI
Program:	Hazardous Waste	**SI ID:**	24613
CTU Code:	239447	**SI Cat Desc:**	Agency Interest
CTU Name:	Dayton	**SI Type Desc:**	Conventional Site
PLS Twsp:		**Description:**	
Range :		**SI Designation:**	
Range Dir:		**Cong Dist:**	3
Section:		**House Dist:**	34A
Quarters:		**Senate Dist:**	34
Collection Date:	28-Sep-2015	**TRDSQQ:**	
Tmsp Created:	26-Jul-1999	**Ref Code:**	GEN
User Created:	DELTA_M_R1	**Ref Desc:**	General Location
Tmsp Updt:	26-Apr-2016	**Verified:**	No
Spatial ID:	30528	**User Updt:**	spatial_
Name:	Knutson Gerald A		
Program List:	HW		

Map Key	Number of Records	Direction	Distance (mi/ft)	Elev/Diff (ft)	Site	DB

HUC 8:	07010206
HUC 8 Name:	Mississippi River - Twin Cities
HUC 10:	0701020601
HUC 12:	070102060102
HUC 12 Name:	Rush Creek
DWSMA Code:	
DWSMA Name:	
Method Code:	A1
Method Desc:	Address Matching House Number

My Neighborhood Site Details

Active FLA:	Yes	**HUC 8:**	07010206
MPCA ID:	MND982207342	**Cong Distr:**	3
Program Co:	HW	**Senate Dis:**	34
Program Name:	Hazardous Waste	**House Dist:**	34A
Address:	MN	**IC Flag:**	No
Addr ZIP:	55327-9776	**Coord Coll:**	A1
City:	Dayton	**Latitude:**	45.16853088
County:	Hennepin	**Longitude:**	-93.49425636

Activity:	Hazardous Waste
Addr St:	11771 W French Lake Rd
Addr City:	Dayton
MPCA ID List:	MND982207342
Program 1:	Hazardous Waste
Name:	Knutson Gerald A
Watershed :	Mississippi River - Twin Cities
Coord Co 1:	Address Matching House Number
Activity L:	Hazardous Waste
Industrial:	
Site URL:	https://webapp.pca.state.mn.us/wimn/site/24613

Agency Interests: File Request Details

Item ID:	24613-AISI0000024613	**Int Doc ID:**	0
Status:	Active	**SI Type:**	CON
Status Date:		**SI Cat:**	AISI
Program:	Hazardous Waste	**SI ID:**	24613
CTU Code:	239447	**SI Cat Desc:**	Agency Interest
CTU Name:	Dayton	**Description:**	
PLS Twsp:		**SI Designation:**	
Range :		**Cong Dist:**	3
Range Dir:		**House Dist:**	34A
Section:		**Senate Dist:**	34
Quarters:		**TRDSQQ:**	
Collection Date:	9/28/2015	**Ref Code:**	GEN
Tmsp Created:	7/26/1999	**Ref Desc:**	General Location
User Created:	DELTA_M_R1	**Verified:**	No
Tmsp Updt:	4/26/2016	**User Updt:**	spatial_
Spatial ID:	30528		

Name:	Knutson Gerald A
Program List:	HW
HUC 8:	7010206
HUC 8 Name:	Mississippi River - Twin Cities
HUC 10:	701020601
HUC 10 Name:	Elm Creek
HUC 12:	70102060102
HUC 12 Name:	Rush Creek
SI Type Desc:	Conventional Site
DWSMA Code:	
DWSMA Name:	
Method Code:	A1
Method Desc:	Address Matching House Number

6	*1 of 2*	*WSW*	*0.07 / 388.94*	*942.59 / 8*	*HEATING & COOLING TWO INC 18550 COUNTY ROAD 81*	*RCRA VSQG*

MAPLE GROVE MN 55369

EPA Handler ID:	MNS000142604
Gen Status Universe:	VSG
Contact Name:	WILLIAM HAUSMANN
Contact Address:	18550 COUNTY ROAD 81 , , MAPLE GROVE , MN, 55369 , US
Contact Phone No and Ext:	763-428-3677
Contact Email:	
Contact Country:	US
County Name:	HENNEPIN
EPA Region:	05
Land Type:	Private
Receive Date:	20090205
Location Latitude:	45.167751
Location Longitude:	-93.515531

Violation/Evaluation Summary

Note:	NO RECORDS: As of Jan 2023, there are no Compliance Monitoring and Enforcement (violation) records associated with this facility (EPA ID).

Handler Summary

Importer Activity:	No
Mixed Waste Generator:	No
Transporter Activity:	No
Transfer Facility:	No
Onsite Burner Exemption:	No
Furnace Exemption:	No
Underground Injection Activity:	No
Commercial TSD:	No
Used Oil Transporter:	No
Used Oil Transfer Facility:	No
Used Oil Processor:	No
Used Oil Refiner:	No
Used Oil Burner:	No
Used Oil Market Burner:	No
Used Oil Spec Marketer:	No

Hazardous Waste Handler Details

Sequence No:	1
Receive Date:	20090205
Handler Name:	HEATING & COOLING TWO INC
Federal Waste Generator Code:	3
Generator Code Description:	Very Small Quantity Generator
Source Type:	Notification

Owner/Operator Details

Owner/Operator Ind:	Current Owner	***Street No:***	
Type:	Private	***Street 1:***	18550 COUNTY ROAD 81
Name:	HEATING & COOLING TWO INC	***Street 2:***	
Date Became Current:	20090205	***City:***	MAPLE GROVE
Date Ended Current:		***State:***	MN
Phone:	763-428-3677	***Country:***	US
Source Type:	Notification	***Zip Code:***	55369

6	*2 of 2*	*WSW*	*0.07 / 388.94*	*942.59 / 8*	***Heating & Cooling Two Inc*** ***18550 County Road 81*** ***Maple Grove MN 55369***	***MPCA AI***

Agency Interest ID:	133545	***Latitude (Site):***	45.1664885

County Code (Map):	053	**Longitude (Site):**	-93.5143698
County (Map):	Hennepin	**Point Y(Site):**	45.1664884999933
Latitude (Map):	45.1664885	**Point X(Site):**	-93.5143697995073
Longitude (Map):	-93.5143698	**County Code (Req):**	53
Point Y(Map):	45.1664884999933	**County (Req):**	Hennepin
Point X(Map):	-93.5143697995073	**Latitude (Req):**	45.1664885
County (Site):	Hennepin	**Longitude (Req):**	-93.5143698

Name (Map): Heating & Cooling Two Inc
Address (Map): 18550 County Road 81
City (Map): Maple Grove
State (Map): MN
ZIP (Map): 55369
Loc Desc (Map):
Name (Site): Heating & Cooling Two Inc
Address (Site): 18550 County Road 81
City (Site): Maple Grove
State (Site): MN
ZIP (Site): 55369
Name (Req): Heating & Cooling Two Inc
Address (Req): 18550 County Road 81
City (Req): Maple Grove
State (Req): MN
ZIP (Req): 55369
Loc Desc (Req):
Data Source: MPCA Agency Interests: Map; My Neighborhood Sites; MPCA Agency Interests: File Request

Agency Interests: Map Details

Item ID:	133545-AISI0000133545	**Int Doc ID:**	0
Status:	Active	**SI Type:**	CON
Status Date:		**SI Cat:**	AISI
Program:	Hazardous Waste	**SI ID:**	133545
CTU Code:	239447	**SI Cat Desc:**	Agency Interest
CTU Name:	Dayton	**SI Type Desc:**	Conventional Site
PLS Twsp:		**Description:**	
Range :		**SI Designation:**	
Range Dir:		**Cong Dist:**	3
Section:		**House Dist:**	34A
Quarters:		**Senate Dist:**	34
Collection Date:	27-Sep-2015	**TRDSQQ:**	
Tmsp Created:	05-Feb-2009	**Ref Code:**	GEN
User Created:	DELTA_M_R1	**Ref Desc:**	General Location
Tmsp Updt:	26-Apr-2016	**Verified:**	No
Spatial ID:	55491580	**User Updt:**	spatial_

Name: Heating & Cooling Two Inc
Program List: HW
HUC 8: 07010206
HUC 8 Name: Mississippi River - Twin Cities
HUC 10: 0701020601
HUC 12: 070102060102
HUC 12 Name: Rush Creek
DWSMA Code:
DWSMA Name:
Method Code: A1
Method Desc: Address Matching House Number

My Neighborhood Site Details

Active FLA:	Yes	**HUC 8:**	07010206
MPCA ID:	MNS000142604	**Cong Distr:**	3
Program Co:	HW	**Senate Dis:**	34
Program Name:	Hazardous Waste	**House Dist:**	34A
Address:	MN	**IC Flag:**	No
Addr ZIP:	55369	**Coord Coll:**	A1
City:	Dayton	**Latitude:**	45.1664885
County:	Hennepin	**Longitude:**	-93.5143698

Activity: Hazardous Waste, Minimal quantity generator

Map Key	Number of Records	Direction	Distance (mi/ft)	Elev/Diff (ft)	Site	DB

Addr St:	18550 County Road 81
Addr City:	Maple Grove
MPCA ID List:	MNS000142604
Program 1:	Hazardous Waste
Name:	Heating & Cooling Two Inc
Watershed :	Mississippi River - Twin Cities
Coord Co 1:	Address Matching House Number
Activity L:	Hazardous Waste, Minimal quantity generator
Industrial:	Plumbing and Heating Equipment and Supplies (Hydronics) Merchant Wholesalers
Site URL:	https://webapp.pca.state.mn.us/wimn/site/133545

Agency Interests: File Request Details

Item ID:	133545-AISI0000133545	**Int Doc ID:**	0
Status:	Active	**SI Type:**	CON
Status Date:		**SI Cat:**	AISI
Program:	Hazardous Waste	**SI ID:**	133545
CTU Code:	239447	**SI Cat Desc:**	Agency Interest
CTU Name:	Dayton	**Description:**	
PLS Twsp:		**SI Designation:**	
Range :		**Cong Dist:**	3
Range Dir:		**House Dist:**	34A
Section:		**Senate Dist:**	34
Quarters:		**TRDSQQ:**	
Collection Date:	9/27/2015	**Ref Code:**	GEN
Tmsp Created:	2/5/2009	**Ref Desc:**	General Location
User Created:	DELTA_M_R1	**Verified:**	No
Tmsp Updt:	4/26/2016	**User Updt:**	spatial_
Spatial ID:	55491580		

Name:	Heating & Cooling Two Inc
Program List:	HW
HUC 8:	7010206
HUC 8 Name:	Mississippi River - Twin Cities
HUC 10:	701020601
HUC 10 Name:	Elm Creek
HUC 12:	70102060102
HUC 12 Name:	Rush Creek
SI Type Desc:	Conventional Site
DWSMA Code:	
DWSMA Name:	
Method Code:	A1
Method Desc:	Address Matching House Number

7	1 of 4	SW	0.09 / 456.26	942.47 / 8	**STI, LLP contamination found** **11751 Troy Lane** **Dayton MN**	HIST SPL

Program Int ID:	63867789	**Tmsp Added:**	09/26/2012 14:56:24
Site ID:	0	**TMSP Update:**	09/26/2012 14:56:24
Interest Type:	Spill Site	**Prgm Int Source:**	TALES
Preferred ID:	85256	**Address Source:**	TALES
Active?:		**Interest Phone:**	
Interest Start:	09/26/2012 14:56:24	**Township:**	
Interest End:		**County:**	Hennepin

Comments: Release discovered during a phase II, found some DRO in the soil above the limit. They took a water sample from the private well and found some metals but they were below the primary drinking water standard. No tanks on site.

Spill Site

Spill Site Closure Date:	09/25/2012 00:00:00
Spill Date:	09/16/2012 00:00:00
Spill Reported Date:	09/16/2012 12:16:02
Priority Code:	
MPCA Involvement:	None
Initial Cause:	
Initial Source:	Unknown

Map Key	Number of Records	Direction	Distance (mi/ft)	Elev/Diff (ft)	Site	DB

Public Safety Spill ID:	36530
Duty Officer Report Number:	129101
Spill Reported by:	Eve Dunn
Report Taken By Initials:	3368
Rpt Taken by Duty Officer Flag:	
MPCA Project Manager:	3368
Tmsp Added:	09/26/2012 14:56:24
Tmsp Last Updt:	09/26/2012 14:56:24
Staff ID Last Updt:	BOMAN
Rep Name:	Eve Dunn
Rep Phone:	8017712800
Archive Lot:	
Archive Box:	
Response Desc:	

Spill Released Product

Spill Product:	Other (Described In Remarks)
Spill Released Quantity:	
Spill Qty Units:	Unknown
Spill Incident Accuracy:	Unknown
Date Added:	09/26/2012 14:56:24
Last Update:	09/26/2012 14:56:24
Staff ID Last Update:	BOMAN

Spill Incident Affected

Spill Incident Affect:	Soil
Date Added:	09/26/2012 14:56:24
Last Update:	09/26/2012 14:56:24
Staff ID Last Update:	BOMAN

Map Key	Number of Records	Direction	Distance (mi/ft)	Elev/Diff (ft)	Site	DB
7	2 of 4	SW	0.09 / 456.26	942.47 / 8	VSI Construction 11751 Troy Ln Dayton MN	BROWNFIELDS

Item ID:	185775-AREA0000000001	**Federal Reg:**	
Project ID:	PB4443	**Fed State Reg:**	
Project Type:	Brownfield Site	**Non Reg:**	
Project ID (RAP):		**SEMS?:**	
Project Type (RAP):		**NPL:**	
Site Status:	Closed	**Unpermitted Dump?:**	
Perm List of Prior?:		**Latitude:**	45.16742723
Petrol Brownfield?:	Yes	**Longitude:**	-93.51342991
VIC Site?:		**County (RAP):**	
Sf Voluntary:		**Latitude (RAP):**	
Inst Controls?:		**Longitude (RAP):**	
State Reg:			
Project Name:	VSI Construction		
Site Address 1:	11751 Troy Ln		
Site Address 2:			
Site City:	Dayton		
Site State:	MN		
Site Zip:	55369		
Site County:	Hennepin		
Project Name(RAP):			
Address1 (RAP):			
Address2(RAP):			
City (RAP):			
State (RAP):			
Zip (RAP):			
Project Managers:	Mark Koplitz (former)		
Data Source:	MPCA Remediation Sites		

Remediation Sites Details

Map Key	Number of Records	Direction	Distance (mi/ft)	Elev/Diff (ft)	Site	DB

Activity ID:	185775	**DWSMA Name:**	
AI Name:	VSI Construction	**Cong Dist:**	3
SI ID:	1	**House Dist:**	34A
SI Cat:	AREA	**Senate Dis:**	34
SI Type:	BROW	**HUC 8:**	07010206
Site Type:	CON	**HUC 10:**	0701020601
Acreage:	4.59	**HUC 12:**	070102060104
HRS Score:		**DWSMA Code:**	
Score Year:		**Method Des:**	Address Matching House Number
Object ID:	18814		
Loc Desc:			
HUC 8 Name:	Mississippi River - Twin Cities		
HUC 12 Name:	Diamond Creek-Elm Creek		
Hydrologis:	Mike Connolly (no longer at MPCA)		
WIMN Url:	https://webapp.pca.state.mn.us/wimn/site/185775		
MNTBA:			

Spatial Remediation Activity

AI ID:	185775	**Site Start:**	2013-10-10 00:00:00
Site ID:	PB4443	**Remedy Imp:**	
SI ID:	1	**Remedy Sel:**	
SI Cat:	AREA	**ASMT Compl:**	
NFA Decisi:		**Received:**	
Site Close:	2013-10-31 00:00:00	**NPL List:**	
Leak Discovered:		**NPL Delete:**	
Leak Reported:		**PLP List:**	
Leak Reopened:		**PLP Delist:**	
Activity No:	1	**Staff Assi:**	2013-10-10 00:00:00
Activity ID:	SIW20130001	**FF Aproved:**	
Activity Type:	Brownfield Site	**FF Closed:**	
Activity Code:	SIW	**Inv Comple:**	
Activity Year:	2013	**App Comple:**	2013-10-10 00:00:00
Discovered:		**Er Site Ev:**	
Objectid:	20211		

Map Key	Number of Records	Direction	Distance (mi/ft)	Elev/Diff (ft)	Site	DB
7	3 of 4	SW	0.09 / 456.26	942.47 / 8	VSI Construction 11751 Troy Ln Dayton MN 55369	MPCA AI

Agency Interest ID:	185775	**Latitude (Site):**	45.1674191
County Code (Map):	053	**Longitude (Site):**	-93.5134221
County (Map):	Hennepin	**Point Y(Site):**	45.167419100392
Latitude (Map):	45.1674191	**Point X(Site):**	-93.5134220994063
Longitude (Map):	-93.5134221	**County Code (Req):**	53
Point Y(Map):	45.167419100392	**County (Req):**	Hennepin
Point X(Map):	-93.5134220994063	**Latitude (Req):**	45.1674191
County (Site):	Hennepin	**Longitude (Req):**	-93.5134221
Name (Map):	VSI Construction		
Address (Map):	11751 Troy Ln		
City (Map):	Dayton		
State (Map):	MN		
ZIP (Map):	55369		
Loc Desc (Map):			
Name (Site):	VSI Construction		
Address (Site):	11751 Troy Ln		
City (Site):	Dayton		
State (Site):	MN		
ZIP (Site):	55369		
Name (Req):	VSI Construction		
Address (Req):	11751 Troy Ln		
City (Req):	Dayton		
State (Req):	MN		
ZIP (Req):	55369		
Loc Desc (Req):			
Data Source:	MPCA Agency Interests: Map; My Neighborhood Sites; MPCA Agency Interests: File Request		

Agency Interests: Map Details

Item ID:	185775-AISI0000185775	***Int Doc ID:***	0
Status:	Active	***SI Type:***	CON
Status Date:		***SI Cat:***	AISI
Program:	Brownfields	***SI ID:***	185775
CTU Code:	239447	***SI Cat Desc:***	Agency Interest
CTU Name:	Dayton	***SI Type Desc:***	Conventional Site
PLS Twsp:		***Description:***	
Range :		***SI Designation:***	
Range Dir:		***Cong Dist:***	3
Section:		***House Dist:***	34A
Quarters:		***Senate Dist:***	34
Collection Date:	25-Apr-2016	***TRDSQQ:***	
Tmsp Created:	16-Oct-2013	***Ref Code:***	GEN
User Created:	DELTA_M_R2	***Ref Desc:***	General Location
Tmsp Updt:	26-Apr-2016	***Verified:***	No
Spatial ID:	67086428	***User Updt:***	spatial_
Name:	VSI Construction		
Program List:	BV		
HUC 8:	07010206		
HUC 8 Name:	Mississippi River - Twin Cities		
HUC 10:	0701020601		
HUC 12:	070102060104		
HUC 12 Name:	Diamond Creek-Elm Creek		
DWSMA Code:			
DWSMA Name:			
Method Code:	A1		
Method Desc:	Address Matching House Number		

My Neighborhood Site Details

Active FLA:	Yes	***HUC 8:***	07010206
MPCA ID:	PB4443	***Cong Distr:***	3
Program Co:	SR	***Senate Dis:***	34
Program Name:	Investigation and Cleanup	***House Dist:***	34A
Address:	MN	***IC Flag:***	No
Addr ZIP:	55369	***Coord Coll:***	A1
City:	Dayton	***Latitude:***	45.1674191
County:	Hennepin	***Longitude:***	-93.5134221
Activity:	Brownfields, Petroleum Brownfield		
Addr St:	11751 Troy Ln		
Addr City:	Dayton		
MPCA ID List:	PB4443		
Program 1:	Investigation and Cleanup		
Name:	VSI Construction		
Watershed :	Mississippi River - Twin Cities		
Coord Co 1:	Address Matching House Number		
Activity L:	Brownfields, Petroleum Brownfield		
Industrial:			
Site URL:	https://webapp.pca.state.mn.us/wimn/site/185775		

Agency Interests: File Request Details

Item ID:	185775-AISI0000185775	***Int Doc ID:***	0
Status:	Active	***SI Type:***	CON
Status Date:		***SI Cat:***	AISI
Program:	Brownfields	***SI ID:***	185775
CTU Code:	239447	***SI Cat Desc:***	Agency Interest
CTU Name:	Dayton	***Description:***	
PLS Twsp:		***SI Designation:***	
Range :		***Cong Dist:***	3
Range Dir:		***House Dist:***	34A
Section:		***Senate Dist:***	34

Map Key	Number of Records	Direction	Distance (mi/ft)	Elev/Diff (ft)	Site	DB

Quarters:		**TRDSQQ:**	
Collection Date:	4/25/2016	**Ref Code:**	GEN
Tmsp Created:	10/16/2013	**Ref Desc:**	General Location
User Created:	DELTA_M_R2	**Verified:**	No
Tmsp Updt:	4/26/2016	**User Updt:**	spatial_
Spatial ID:	67086428		
Name:	VSI Construction		
Program List:	BV		
HUC 8:	7010206		
HUC 8 Name:	Mississippi River - Twin Cities		
HUC 10:	701020601		
HUC 10 Name:	Elm Creek		
HUC 12:	70102060104		
HUC 12 Name:	Diamond Creek-Elm Creek		
SI Type Desc:	Conventional Site		
DWSMA Code:			
DWSMA Name:			
Method Code:	A1		
Method Desc:	Address Matching House Number		

7	4 of 4	SW	0.09 / 456.26	942.47 / 8	**STI, LLP** **11751 Troy Lane MN** **Dayton MN**	SPILLS

Incident ID:	85256	**AI ID Source:**	
Incident Status:	Closed or Completed	**Source Address:**	11751 Troy Lane
Incident Type:	Spill or Release	**Source City:**	Dayton
Incident Date:	9/16/2012	**Source State:**	MN
Program:	Emergency Response	**Source Zip:**	
Closure Type:	Response/Action Completed	**Latitude:**	
County:	Hennepin	**Longitude:**	
Coord Method:			
Location:	11751 Troy Lane MN		

Lead Investigator and Duty Officer

Substances:	unknown units Other substance
Duty Officer No:	129101
Lead Investigator:	Beth Oman

8	1 of 1	SSE	0.09 / 470.22	943.06 / 8	**Spaanem Construction Co., Inc.** **18150 County Road 81** **Osseo MN 55369**	MPCA AI

Agency Interest ID:	206206	**Latitude (Site):**	45.12700793
County Code (Map):		**Longitude (Site):**	-93.44368748
County (Map):		**Point Y(Site):**	45.127007930063
Latitude (Map):		**Point X(Site):**	-93.4436874805408
Longitude (Map):		**County Code (Req):**	53
Point Y(Map):		**County (Req):**	Hennepin
Point X(Map):		**Latitude (Req):**	45.12700793
County (Site):	Hennepin	**Longitude (Req):**	-93.44368748
Name (Map):			
Address (Map):			
City (Map):			
State (Map):			
ZIP (Map):			
Loc Desc (Map):			
Name (Site):	Spaanem Construction Co., Inc.		
Address (Site):	18150 County Road 81		
City (Site):	Osseo		
State (Site):	MN		
ZIP (Site):	55369		
Name (Req):	Spaanem Construction Co., Inc.		
Address (Req):	18150 County Road 81		

Map Key	Number of Records	Direction	Distance (mi/ft)	Elev/Diff (ft)	Site	DB

City (Req):	Osseo
State (Req):	MN
ZIP (Req):	55369
Loc Desc (Req):	
Data Source:	My Neighborhood Sites; MPCA Agency Interests: File Request

My Neighborhood Site Details

Active FLA:	Yes	**HUC 8:**	07010206
MPCA ID:	L274	**Cong Distr:**	3
Program Co:	SS	**Senate Dis:**	37
Program Name:	SSTS	**House Dist:**	37B
Address:	MN	**IC Flag:**	No
Addr ZIP:	55369	**Coord Coll:**	Z1
City:	Maple Grove	**Latitude:**	45.12700793
County:	Hennepin	**Longitude:**	-93.44368748

Activity:	SSTS, Licensed Organization
Addr St:	18150 County Road 81
Addr City:	Osseo
MPCA ID List:	L274
Program 1:	SSTS
Name:	Spaanem Construction Co., Inc.
Watershed :	Mississippi River - Twin Cities
Coord Co 1:	Zip Code Centroid
Activity L:	SSTS, Licensed Organization
Industrial:	
Site URL:	https://webapp.pca.state.mn.us/wimn/site/206206

Agency Interests: File Request Details

Item ID:	206206-AISI0000206206	**Int Doc ID:**	0
Status:	Active	**SI Type:**	LCO
Status Date:		**SI Cat:**	AISI
Program:	SSTS	**SI ID:**	206206
CTU Code:	239583	**SI Cat Desc:**	Agency Interest
CTU Name:	Maple Grove	**Description:**	
PLS Twsp:		**SI Designation:**	
Range :		**Cong Dist:**	3
Range Dir:		**House Dist:**	37B
Section:		**Senate Dist:**	37
Quarters:		**TRDSQQ:**	
Collection Date:	6/20/2017	**Ref Code:**	GEN
Tmsp Created:	4/25/2016	**Ref Desc:**	General Location
User Created:	DELTA_M_R2	**Verified:**	No
Tmsp Updt:	6/20/2017	**User Updt:**	geo_nc
Spatial ID:			

Name:	Spaanem Construction Co., Inc.
Program List:	SS
HUC 8:	7010206
HUC 8 Name:	Mississippi River - Twin Cities
HUC 10:	701020601
HUC 10 Name:	Elm Creek
HUC 12:	70102060103
HUC 12 Name:	Rice Lake-Elm Creek
SI Type Desc:	Licensed / Certified Organization
DWSMA Code:	57
DWSMA Name:	Maple Grove
Method Code:	Z1
Method Desc:	Zip Code Centroid

Map Key	Number of Records	Direction	Distance (mi/ft)	Elev/Diff (ft)	Site	DB
9	1 of 1	NW	0.11 / 591.89	930.77 / -4	Dayton Park Dump CSLL: Center of Site Dayton MN 55369	MPCA AI

Agency Interest ID:	186781	**Latitude (Site):**	45.17218468
County Code (Map):	053	**Longitude (Site):**	-93.51356798

County (Map):	Hennepin	***Point Y(Site):***	45.1721846802681
Latitude (Map):	45.17218468	***Point X(Site):***	-93.5135679800428
Longitude (Map):	-93.51356798	***County Code (Req):***	53
Point Y(Map):	45.1721846802681	***County (Req):***	Hennepin
Point X(Map):	-93.5135679800428	***Latitude (Req):***	45.17218468
County (Site):	Hennepin	***Longitude (Req):***	-93.51356798

Name (Map):	Dayton Park Dump
Address (Map):	See location description
City (Map):	Dayton
State (Map):	MN
ZIP (Map):	55369
Loc Desc (Map):	CSLL: Center of Site *** Note:many records provided by the department have a truncated LOC_DESC field.
Name (Site):	Dayton Park Dump
Address (Site):	See location description
City (Site):	Dayton
State (Site):	MN
ZIP (Site):	55369
Name (Req):	Dayton Park Dump
Address (Req):	See location description
City (Req):	Dayton
State (Req):	MN
ZIP (Req):	55369
Loc Desc (Req):	CSLL: Center of Site
Data Source:	MPCA Agency Interests: Map; My Neighborhood Sites; MPCA Agency Interests: File Request

Agency Interests: Map Details

Item ID:	186781-AISI0000186781	***Int Doc ID:***	0
Status:	Active	***SI Type:***	CON
Status Date:		***SI Cat:***	AISI
Program:	Site Assessment	***SI ID:***	186781
CTU Code:	239447	***SI Cat Desc:***	Agency Interest
CTU Name:	Dayton	***SI Type Desc:***	Conventional Site
PLS Twsp:	120	***Description:***	
Range :	22	***SI Designation:***	
Range Dir:	W	***Cong Dist:***	3
Section:	30	***House Dist:***	34A
Quarters:	ca	***Senate Dist:***	34
Collection Date:	25-Apr-2016	***TRDSQQ:***	12022230ca
Tmsp Created:	09-Nov-2005	***Ref Code:***	GEN
User Created:	DELTA_M_R2	***Ref Desc:***	General Location
Tmsp Updt:	26-Apr-2016	***Verified:***	No
Spatial ID:	50647933	***User Updt:***	spatial_

Name:	Dayton Park Dump
Program List:	SA
HUC 8:	07010206
HUC 8 Name:	Mississippi River - Twin Cities
HUC 10:	0701020601
HUC 12:	070102060104
HUC 12 Name:	Diamond Creek-Elm Creek
DWSMA Code:	
DWSMA Name:	
Method Code:	I1
Method Desc:	Digitized-DRG

My Neighborhood Site Details

Active FLA:	Yes	***HUC 8:***	07010206
MPCA ID:	SA0007676	***Cong Distr:***	3
Program Co:	SR	***Senate Dis:***	34
Program Name:	Investigation and Cleanup	***House Dist:***	34A
Address:	MN	***IC Flag:***	No
Addr ZIP:	55369	***Coord Coll:***	I1
City:	Dayton	***Latitude:***	45.17218468
County:	Hennepin	***Longitude:***	-93.51356798

Activity:	Site Assessment
Addr St:	See location description

Map Key	Number of Records	Direction	Distance (mi/ft)	Elev/Diff (ft)	Site	DB

Addr City:	Dayton
MPCA ID List:	SA0007676
Program 1:	Investigation and Cleanup
Name:	Dayton Park Dump
Watershed :	Mississippi River - Twin Cities
Coord Co 1:	Digitized-DRG
Activity L:	Site Assessment
Industrial:	
Site URL:	https://webapp.pca.state.mn.us/wimn/site/186781

Agency Interests: File Request Details

Item ID:	186781-AISI0000186781	**Int Doc ID:**	0
Status:	Active	**SI Type:**	CON
Status Date:		**SI Cat:**	AISI
Program:	Site Assessment	**SI ID:**	186781
CTU Code:	239447	**SI Cat Desc:**	Agency Interest
CTU Name:	Dayton	**Description:**	
PLS Twsp:	120	**SI Designation:**	
Range :	22	**Cong Dist:**	3
Range Dir:	W	**House Dist:**	34A
Section:	30	**Senate Dist:**	34
Quarters:	ca	**TRDSQQ:**	12022230ca
Collection Date:	4/25/2016	**Ref Code:**	GEN
Tmsp Created:	11/9/2005	**Ref Desc:**	General Location
User Created:	DELTA_M_R2	**Verified:**	No
Tmsp Updt:	4/26/2016	**User Updt:**	spatial_
Spatial ID:	50647933		

Name:	Dayton Park Dump
Program List:	SA
HUC 8:	7010206
HUC 8 Name:	Mississippi River - Twin Cities
HUC 10:	701020601
HUC 10 Name:	Elm Creek
HUC 12:	70102060104
HUC 12 Name:	Diamond Creek-Elm Creek
SI Type Desc:	Conventional Site
DWSMA Code:	
DWSMA Name:	
Method Code:	I1
Method Desc:	Digitized-DRG

Map Key	Number of Records	Direction	Distance (mi/ft)	Elev/Diff (ft)	Site	DB
10	1 of 4	W	0.11 / 599.44	951.42 / 17	Kwik Trip 1157 19010 County Road 81 Dayton MN 55369	MPCA AI

Agency Interest ID:	250701	**Latitude (Site):**	45.1699275
County Code (Map):	053	**Longitude (Site):**	-93.520179
County (Map):	Hennepin	**Point Y(Site):**	45.1699275002052
Latitude (Map):	45.1699275	**Point X(Site):**	-93.5201789994926
Longitude (Map):	-93.520179	**County Code (Req):**	53
Point Y(Map):	45.1699275002052	**County (Req):**	Hennepin
Point X(Map):	-93.5201789994926	**Latitude (Req):**	45.1699275
County (Site):	Hennepin	**Longitude (Req):**	-93.520179

Name (Map):	Kwik Trip 1157
Address (Map):	19010 County Road 81
City (Map):	Dayton
State (Map):	MN
ZIP (Map):	55369
Loc Desc (Map):	
Name (Site):	Kwik Trip 1157
Address (Site):	19010 County Road 81
City (Site):	Dayton
State (Site):	MN
ZIP (Site):	55369
Name (Req):	Kwik Trip 1157
Address (Req):	19010 County Road 81

City (Req):	Dayton
State (Req):	MN
ZIP (Req):	55369
Loc Desc (Req):	
Data Source:	MPCA Agency Interests: Map; My Neighborhood Sites; MPCA Agency Interests: File Request

Agency Interests: Map Details

Item ID:	250701-AISI0000250701	***Int Doc ID:***	0
Status:	Active	***SI Type:***	CON
Status Date:		***SI Cat:***	AISI
Program:	Multiple Programs	***SI ID:***	250701
CTU Code:	239447	***SI Cat Desc:***	Agency Interest
CTU Name:	Dayton	***SI Type Desc:***	Conventional Site
PLS Twsp:		***Description:***	
Range :		***SI Designation:***	
Range Dir:		***Cong Dist:***	3
Section:		***House Dist:***	34A
Quarters:		***Senate Dist:***	34
Collection Date:	15-Mar-2022	***TRDSQQ:***	
Tmsp Created:	07-Mar-2022	***Ref Code:***	GEN
User Created:	RSP	***Ref Desc:***	General Location
Tmsp Updt:	28-Jun-2022	***Verified:***	No
Spatial ID:		***User Updt:***	smotton
Name:	Kwik Trip 1157		
Program List:	BV, CS, UT		
HUC 8:	07010206		
HUC 8 Name:	Mississippi River - Twin Cities		
HUC 10:	0701020601		
HUC 12:	070102060104		
HUC 12 Name:	Diamond Creek-Elm Creek		
DWSMA Code:			
DWSMA Name:			
Method Code:	DM		
Method Desc:	Digitized - MPCA internal map		

My Neighborhood Site Details

Active FLA:	Yes	***HUC 8:***	07010206
MPCA ID:	Multiple IDs	***Cong Distr:***	3
Program Co:	SR; ST; TL	***Senate Dis:***	34
Program Name:	Multiple Programs	***House Dist:***	34A
Address:	MN	***IC Flag:***	No
Addr ZIP:	55369	***Coord Coll:***	DM
City:	Dayton	***Latitude:***	45.1699275
County:	Hennepin	***Longitude:***	-93.520179
Activity:	Multiple Activities		
Addr St:	19010 County Road 81		
Addr City:	Dayton		
MPCA ID List:	BF0002141; C00063942; TS0131200		
Program 1:	Investigation and Cleanup; Stormwater; Tanks		
Name:	Kwik Trip 1157		
Watershed :	Mississippi River - Twin Cities		
Coord Co 1:	Digitized - MPCA internal map		
Activity L:	Brownfields, Voluntary Investigation and Cleanup; Construction Stormwater; Underground Tanks		
Industrial:			
Site URL:	https://webapp.pca.state.mn.us/wimn/site/250701		

Agency Interests: File Request Details

Item ID:	250701-AISI0000250701	***Int Doc ID:***	0
Status:	Active	***SI Type:***	CON
Status Date:		***SI Cat:***	AISI
Program:	Multiple Programs	***SI ID:***	250701
CTU Code:	239447	***SI Cat Desc:***	Agency Interest

Map Key	Number of Records	Direction	Distance (mi/ft)	Elev/Diff (ft)	Site	DB

CTU Name:	Dayton	**Description:**	
PLS Twsp:		**SI Designation:**	
Range :		**Cong Dist:**	3
Range Dir:		**House Dist:**	34A
Section:		**Senate Dist:**	34
Quarters:		**TRDSQQ:**	
Collection Date:	3/15/2022	**Ref Code:**	GEN
Tmsp Created:	3/7/2022	**Ref Desc:**	General Location
User Created:	RSP	**Verified:**	No
Tmsp Updt:	6/28/2022	**User Updt:**	smotton
Spatial ID:			
Name:	Kwik Trip 1157		
Program List:	BV, CS, UT		
HUC 8:	7010206		
HUC 8 Name:	Mississippi River - Twin Cities		
HUC 10:	701020601		
HUC 10 Name:	Elm Creek		
HUC 12:	70102060104		
HUC 12 Name:	Diamond Creek-Elm Creek		
SI Type Desc:	Conventional Site		
DWSMA Code:			
DWSMA Name:			
Method Code:	DM		
Method Desc:	Digitized - MPCA internal map		

Map Key	Number of Records	Direction	Distance (mi/ft)	Elev/Diff (ft)	Site	DB
10	2 of 4	W	0.11 / 599.44	951.42 / 17	Kwik Trip 1157 19010 County Road 81 Dayton MN 55369	UST

AI ID:	250701	**AI Name(Map):**	Kwik Trip 1157
Tank Type:	Underground Storage Tank System	**Address1(Map):**	
AI Name:	Kwik Trip 1157	**Address2(Map):**	
Address1:	19010 County Road 81	**City(Map):**	
Address2:		**State(Map):**	
Address3:		**Zip(Map):**	
City:	Dayton	**Owner:**	Kwik Trip, Inc.
County:	Hennepin	**Owner Address:**	1626 Oak St
State:	MN	**Owner City:**	La Crosse
Zip:	55369	**Owner State:**	WI
Location Description:		**Owner Zip:**	546032308
Data Source:	Minnesota Pollution Control Agency Tank Sites; Minnesota Pollution Control Agency Regulated Tank Systems		

Tank Information

Tank Site ID:	TS0131200	**Latitude:**	45.1699275
Tank ID:	250701-EQUI0000000002	**Longitude:**	-93.520179
Tank Status:	Active	**Contractor of Tank:**	Pump & Meter Service Inc
Install Date:	7/27/2022	**Tribal Land:**	
Status Change Date:	11/16/2022		
Primary Naics:			
Primary Sic:			
Subject Item Description:	20,000 gal/E15/Active		
Tanks Url:	https://webapp.pca.state.mn.us/tank-leak/sites/TS/TS0131200		
Coord Collect Meth Desc:	Digitized - MPCA internal map		

Compartment Information

Compartment ID:	250701-EQUI0000000002-1	**Programs:**	UT
Compartment No:	1	**Capacity (gal):**	20000
Tank Wall Type:	Double	**Cathodic Prot Sys:**	Not needed
Tank Material:	Fiberglass	**Special Use Desc:**	None
Subject Item Designation:	2		
Overfill Prevention System:	UST Alarm		

Pipe Information

Pipe Wall Type: Double
Pipe Leak Detection: UST Interstitial monitoring
Pipe Material: Flexible
Pipe Corrosion Protection: Not needed
Stored Product: E15 gasoline
Tank Leak Detection: UST Interstitial monitoring
Vapor Recovery Flag: Yes

Tank Information

Tank Site ID: TS0131200
Tank ID: 250701-EQUI0000000005
Tank Status: Active
Install Date: 7/27/2022
Status Change Date: 11/16/2022
Primary Naics:
Primary Sic:
Subject Item Description: 12,000 gal/E10/Active
Tanks Url: https://webapp.pca.state.mn.us/tank-leak/sites/TS/TS0131200
Coord Collect Meth Desc: Digitized - MPCA internal map
Latitude: 45.1699275
Longitude: -93.520179
Contractor of Tank: Pump & Meter Service Inc
Tribal Land:

Compartment Information

Compartment ID: 250701-EQUI0000000005-1
Compartment No: 1
Tank Wall Type: Double
Tank Material: Fiberglass
Subject Item Designation: 5
Overfill Prevention System: UST Alarm
Programs: UT
Capacity (gal): 12000
Cathodic Prot Sys: Not needed
Special Use Desc: None

Pipe Information

Pipe Wall Type: Double
Pipe Leak Detection: UST Interstitial monitoring
Pipe Material: Flexible
Pipe Corrosion Protection: Not needed
Stored Product: E10 gasoline
Tank Leak Detection: UST Interstitial monitoring
Vapor Recovery Flag: Yes

Tank Information

Tank Site ID: TS0131200
Tank ID: 250701-EQUI0000000001
Tank Status: Active
Install Date: 7/27/2022
Status Change Date: 11/16/2022
Primary Naics:
Primary Sic:
Subject Item Description: 20,000 gal/E10/Active
Tanks Url: https://webapp.pca.state.mn.us/tank-leak/sites/TS/TS0131200
Coord Collect Meth Desc: Digitized - MPCA internal map
Latitude: 45.1699275
Longitude: -93.520179
Contractor of Tank: Pump & Meter Service Inc
Tribal Land:

Compartment Information

Compartment ID: 250701-EQUI0000000001-1
Compartment No: 1
Tank Wall Type: Double
Tank Material: Fiberglass
Subject Item Designation: 1
Overfill Prevention System: UST Alarm
Programs: UT
Capacity (gal): 20000
Cathodic Prot Sys: Not needed
Special Use Desc: None

Pipe Information

Pipe Wall Type: Double
Pipe Leak Detection: UST Interstitial monitoring
Pipe Material: Flexible
Stored Product: E10 gasoline
Tank Leak Detection: UST Interstitial monitoring
Vapor Recovery Flag: Yes

Pipe Corrosion Protection: Not needed

Tank Information

Tank Site ID: TS0131200
Tank ID: 250701-EQUI0000000003
Tank Status: Active
Install Date: 7/27/2022
Status Change Date: 11/16/2022
Primary Naics:
Primary Sic:
Subject Item Description: 12,000 gal/Non-oxy/Active
Tanks Url: https://webapp.pca.state.mn.us/tank-leak/sites/TS/TS0131200
Coord Collect Meth Desc: Digitized - MPCA internal map
Latitude: 45.1699275
Longitude: -93.520179
Contractor of Tank: Pump & Meter Service Inc
Tribal Land:

Compartment Information

Compartment ID: 250701-EQUI0000000003-1
Compartment No: 1
Tank Wall Type: Double
Tank Material: Fiberglass
Subject Item Designation: 3
Overfill Prevention System: UST Alarm
Programs: UT
Capacity (gal): 12000
Cathodic Prot Sys: Not needed
Special Use Desc: None

Pipe Information

Pipe Wall Type: Double
Pipe Leak Detection: UST Interstitial monitoring
Pipe Material: Flexible
Pipe Corrosion Protection: Not needed
Stored Product: Non-oxygenated gasoline
Tank Leak Detection: UST Interstitial monitoring
Vapor Recovery Flag: Yes

Tank Information

Tank Site ID: TS0131200
Tank ID: 250701-EQUI0000000004
Tank Status: Active
Install Date: 7/27/2022
Status Change Date: 11/16/2022
Primary Naics:
Primary Sic:
Subject Item Description: 12,000 gal/Diesel/Active
Tanks Url: https://webapp.pca.state.mn.us/tank-leak/sites/TS/TS0131200
Coord Collect Meth Desc: Digitized - MPCA internal map
Latitude: 45.1699275
Longitude: -93.520179
Contractor of Tank: Pump & Meter Service Inc
Tribal Land:

Compartment Information

Compartment ID: 250701-EQUI0000000004-1
Compartment No: 1
Tank Wall Type: Double
Tank Material: Fiberglass
Subject Item Designation: 4
Overfill Prevention System: UST Alarm
Programs: UT
Capacity (gal): 12000
Cathodic Prot Sys: Not needed
Special Use Desc: None

Pipe Information

Pipe Wall Type: Double
Pipe Leak Detection: UST Interstitial monitoring
Pipe Material: Flexible
Pipe Corrosion Protection: Not needed
Stored Product: Diesel
Tank Leak Detection: UST Interstitial monitoring
Vapor Recovery Flag:

MPCA Map Regulated Tank Systems

Item ID:	250701-EQUI0000000005	***Longitude:***	-93.520179
Int Doc ID:	0	***Ctu Name:***	Dayton
Spatial ID:		***Cong Dist:***	3
SI Type:	USTS	***House Dist:***	34A
SI Cat:	EQUI	***Senate Dist:***	34
SI ID:	5	***Huc8:***	07010206
SI Cat Desc:	Equipment	***Huc10:***	0701020601
SI Designation:	005	***Huc12:***	070102060104
Status Desc:	Active	***Dwsma Code:***	
Status Date:	1668556800000	***Dwsma Name:***	
Install Date:	1658880000000	***Trdsqq:***	
AI Prg Code:	UT	***Pls Twsp:***	
AI Program:	Underground Tanks	***Range :***	
Compartments:	1	***Range Dir:***	
Substance:	E10 gasoline	***Section:***	
Capacity:	12000	***Quarters:***	
Overfill Prevent:	UST Alarm	***Method Desc:***	Digitized - MPCA internal map
Loc Desc:		***Ref Desc:***	Copied from Agency Interest
County:	Hennepin	***X:***	-93.52017114955859
Latitude:	45.1699275	***Y:***	45.1699194964691
Si Type Desc:	Underground Storage Tank System		
Huc8 Name:	Mississippi River - Twin Cities		
Huc12 Name:	Diamond Creek-Elm Creek		
Description:	12,000 gal/E10/Active		

MPCA Map Regulated Tank Systems

Item ID:	250701-EQUI0000000004	***Longitude:***	-93.520179
Int Doc ID:	0	***Ctu Name:***	Dayton
Spatial ID:		***Cong Dist:***	3
SI Type:	USTS	***House Dist:***	34A
SI Cat:	EQUI	***Senate Dist:***	34
SI ID:	4	***Huc8:***	07010206
SI Cat Desc:	Equipment	***Huc10:***	0701020601
SI Designation:	004	***Huc12:***	070102060104
Status Desc:	Active	***Dwsma Code:***	
Status Date:	1668556800000	***Dwsma Name:***	
Install Date:	1658880000000	***Trdsqq:***	
AI Prg Code:	UT	***Pls Twsp:***	
AI Program:	Underground Tanks	***Range :***	
Compartments:	1	***Range Dir:***	
Substance:	Diesel	***Section:***	
Capacity:	12000	***Quarters:***	
Overfill Prevent:	UST Alarm	***Method Desc:***	Digitized - MPCA internal map
Loc Desc:		***Ref Desc:***	Copied from Agency Interest
County:	Hennepin	***X:***	-93.52017114955859
Latitude:	45.1699275	***Y:***	45.1699194964691
Si Type Desc:	Underground Storage Tank System		
Huc8 Name:	Mississippi River - Twin Cities		
Huc12 Name:	Diamond Creek-Elm Creek		
Description:	12,000 gal/Diesel/Active		

MPCA Map Regulated Tank Systems

Item ID:	250701-EQUI0000000001	***Longitude:***	-93.520179
Int Doc ID:	0	***Ctu Name:***	Dayton
Spatial ID:		***Cong Dist:***	3
SI Type:	USTS	***House Dist:***	34A
SI Cat:	EQUI	***Senate Dist:***	34
SI ID:	1	***Huc8:***	07010206
SI Cat Desc:	Equipment	***Huc10:***	0701020601
SI Designation:	001	***Huc12:***	070102060104
Status Desc:	Active	***Dwsma Code:***	
Status Date:	1668556800000	***Dwsma Name:***	
Install Date:	1658880000000	***Trdsqq:***	
AI Prg Code:	UT	***Pls Twsp:***	

AI Program:	Underground Tanks	***Range :***	
Compartments:	1	***Range Dir:***	
Substance:	E10 gasoline	***Section:***	
Capacity:	20000	***Quarters:***	
Overfill Prevent:	UST Alarm	***Method Desc:***	Digitized - MPCA internal map
Loc Desc:		***Ref Desc:***	Copied from Agency Interest
County:	Hennepin	***X:***	-93.52017114955859
Latitude:	45.1699275	***Y:***	45.1699194964691
Si Type Desc:	Underground Storage Tank System		
Huc8 Name:	Mississippi River - Twin Cities		
Huc12 Name:	Diamond Creek-Elm Creek		
Description:	20,000 gal/E10/Active		

MPCA Map Regulated Tank Systems

Item ID:	250701-EQUI0000000003	***Longitude:***	-93.520179
Int Doc ID:	0	***Ctu Name:***	Dayton
Spatial ID:		***Cong Dist:***	3
SI Type:	USTS	***House Dist:***	34A
SI Cat:	EQUI	***Senate Dist:***	34
SI ID:	3	***Huc8:***	07010206
SI Cat Desc:	Equipment	***Huc10:***	0701020601
SI Designation:	003	***Huc12:***	070102060104
Status Desc:	Active	***Dwsma Code:***	
Status Date:	1668556800000	***Dwsma Name:***	
Install Date:	1658880000000	***Trdsqq:***	
AI Prg Code:	UT	***Pls Twsp:***	
AI Program:	Underground Tanks	***Range :***	
Compartments:	1	***Range Dir:***	
Substance:	Non-oxygenated gasoline	***Section:***	
Capacity:	12000	***Quarters:***	
Overfill Prevent:	UST Alarm	***Method Desc:***	Digitized - MPCA internal map
Loc Desc:		***Ref Desc:***	Copied from Agency Interest
County:	Hennepin	***X:***	-93.52017114955859
Latitude:	45.1699275	***Y:***	45.1699194964691
Si Type Desc:	Underground Storage Tank System		
Huc8 Name:	Mississippi River - Twin Cities		
Huc12 Name:	Diamond Creek-Elm Creek		
Description:	12,000 gal/Non-oxy/Active		

MPCA Map Regulated Tank Systems

Item ID:	250701-EQUI0000000002	***Longitude:***	-93.520179
Int Doc ID:	0	***Ctu Name:***	Dayton
Spatial ID:		***Cong Dist:***	3
SI Type:	USTS	***House Dist:***	34A
SI Cat:	EQUI	***Senate Dist:***	34
SI ID:	2	***Huc8:***	07010206
SI Cat Desc:	Equipment	***Huc10:***	0701020601
SI Designation:	002	***Huc12:***	070102060104
Status Desc:	Active	***Dwsma Code:***	
Status Date:	1668556800000	***Dwsma Name:***	
Install Date:	1658880000000	***Trdsqq:***	
AI Prg Code:	UT	***Pls Twsp:***	
AI Program:	Underground Tanks	***Range :***	
Compartments:	1	***Range Dir:***	
Substance:	E15 gasoline	***Section:***	
Capacity:	20000	***Quarters:***	
Overfill Prevent:	UST Alarm	***Method Desc:***	Digitized - MPCA internal map
Loc Desc:		***Ref Desc:***	Copied from Agency Interest
County:	Hennepin	***X:***	-93.52017114955859
Latitude:	45.1699275	***Y:***	45.1699194964691
Si Type Desc:	Underground Storage Tank System		
Huc8 Name:	Mississippi River - Twin Cities		
Huc12 Name:	Diamond Creek-Elm Creek		
Description:	20,000 gal/E15/Active		

Map Key	Number of Records	Direction	Distance (mi/ft)	Elev/Diff (ft)	Site	DB
10	3 of 4	W	0.11 / 599.44	951.42 / 17	Kwik Trip #1157 19010 County Road 81 Dayton MN	VIC

Item ID:	250701-AREA0000000001	**Unpermitted Dump?:**	
Project ID:	BF0002141	**State Reg:**	
Project Type:	Brownfield Site	**Federal Reg:**	
Project ID (RAP):		**Fed State Reg:**	
Project Type (RAP):		**Non Reg:**	
Site Status:	Closed	**NPL:**	
Perm List of Prio?:		**Site County:**	Hennepin
Petrol Brownfield?:		**County (RAP):**	
VIC Site?:	Yes	**Latitude:**	45.1693938
Sf Voluntary:		**Longitude:**	-93.51921628
Inst Controls?:		**Latitude (RAP):**	
SEMS?:		**Longitude (RAP):**	
Project Name:	Kwik Trip #1157		
Project Managers:	Andrew Nichols (former)		
Site Address 1:	19010 County Road 81		
Site Address 2:			
Site City:	Dayton		
Site State:	MN		
Site Zip:	55369		
Project Name(RAP):			
Address1 (RAP):			
Address2(RAP):			
City (RAP):			
State (RAP):			
Zip (RAP):			
Data Source:	MPCA Remediation Sites		

Remediation Sites Details

Activity ID:	250701	**Object ID:**	34475
SI ID:	1	**Cong Dist:**	3
SI Cat:	AREA	**House Dist:**	34A
SI Type:	BROW	**Senate Dis:**	34
Site Type:	CON	**HUC 8:**	07010206
Acreage:	8.17	**HUC 10:**	0701020601
HRS Score:		**HUC 12:**	070102060104
Score Year:		**Gdb Geomattr Data:**	
DWSMA Code:		**MNTBA:**	
AI Name:	Kwik Trip 1157		
Hydrologists:			
DWSMA Name:			
HUC 8 Name:	Mississippi River - Twin Cities		
HUC 12 Name:	Diamond Creek-Elm Creek		
Method Desc:	Digitized - MPCA internal map		
Loc Desc:			
WIMN Url:	https://webapp.pca.state.mn.us/wimn/site/250701		

Spatial Remediation Activity

AI ID:	250701	**Object ID:**	36313
Site ID:	BF0002141	**Remedy Imp:**	
SI ID:	1	**Remedy Sel:**	
SI Cat:	AREA	**ASMT Compl:**	
NFA Decisi:		**Received:**	
Site Start:	2022-03-07 00:00:00	**NPL List:**	
Site Close:	2022-06-22 00:00:00	**NPL Delete:**	
Leak Discovered:		**PLP List:**	
Leak Reported:		**PLP Delist:**	
Leak Reopened:		**Staff Assi:**	2022-03-14 00:00:00
Activity No:	1	**FF Aproved:**	
Activity ID:	SIW20220001	**FF Closed:**	
Activity Type:	Brownfield Site	**Inv Comple:**	

Activity Code:	SIW	**App Comple:**	2022-03-07 00:00:00
Activity Year:	2022	**Er Site Ev:**	
Discovered:			

Map Key	Number of Records	Direction	Distance (mi/ft)	Elev/Diff (ft)	Site	DB
10	4 of 4	W	0.11 / 599.44	951.42 / 17	Kwik Trip #1157 19010 County Road 81 Dayton MN	BROWNFIELDS

Item ID:	250701-AREA0000000001	**Federal Reg:**	
Project ID:	BF0002141	**Fed State Reg:**	
Project Type:	Brownfield Site	**Non Reg:**	
Project ID (RAP):		**SEMS?:**	
Project Type (RAP):		**NPL:**	
Site Status:	Closed	**Unpermitted Dump?:**	
Perm List of Prior?:		**Latitude:**	45.1693938
Petrol Brownfield?:		**Longitude:**	-93.51921628
VIC Site?:	Yes	**County (RAP):**	
Sf Voluntary:		**Latitude (RAP):**	
Inst Controls?:		**Longitude (RAP):**	
State Reg:			
Project Name:	Kwik Trip #1157		
Site Address 1:	19010 County Road 81		
Site Address 2:			
Site City:	Dayton		
Site State:	MN		
Site Zip:	55369		
Site County:	Hennepin		
Project Name(RAP):			
Address1 (RAP):			
Address2(RAP):			
City (RAP):			
State (RAP):			
Zip (RAP):			
Project Managers:	Andrew Nichols (former)		
Data Source:	MPCA Remediation Sites		

Remediation Sites Details

Activity ID:	250701	**DWSMA Name:**	
AI Name:	Kwik Trip 1157	**Cong Dist:**	3
SI ID:	1	**House Dist:**	34A
SI Cat:	AREA	**Senate Dis:**	34
SI Type:	BROW	**HUC 8:**	07010206
Site Type:	CON	**HUC 10:**	0701020601
Acreage:	8.17	**HUC 12:**	070102060104
HRS Score:		**DWSMA Code:**	
Score Year:		**Method Des:**	Digitized - MPCA internal map
Object ID:	34475		
Loc Desc:			
HUC 8 Name:	Mississippi River - Twin Cities		
HUC 12 Name:	Diamond Creek-Elm Creek		
Hydrologis:			
WIMN Url:	https://webapp.pca.state.mn.us/wimn/site/250701		
MNTBA:			

Spatial Remediation Activity

AI ID:	250701	**Site Start:**	2022-03-07 00:00:00
Site ID:	BF0002141	**Remedy Imp:**	
SI ID:	1	**Remedy Sel:**	
SI Cat:	AREA	**ASMT Compl:**	
NFA Decisi:		**Received:**	
Site Close:	2022-06-22 00:00:00	**NPL List:**	
Leak Discovered:		**NPL Delete:**	
Leak Reported:		**PLP List:**	
Leak Reopened:		**PLP Delist:**	

Map Key	Number of Records	Direction	Distance (mi/ft)	Elev/Diff (ft)	Site	DB

Activity No:	1	**Staff Assi:**	2022-03-14 00:00:00
Activity ID:	SIW20220001	**FF Aproved:**	
Activity Type:	Brownfield Site	**FF Closed:**	
Activity Code:	SIW	**Inv Comple:**	
Activity Year:	2022	**App Comple:**	2022-03-07 00:00:00
Discovered:		**Er Site Ev:**	
Objectid:	36313		

11	1 of 1	WSW	0.11 / 604.24	950.51 / 16	WACONIA FARM SUPPLY MN	AG SPILLS

Inv ID:	GSE101054059	**Township Name:**	
Inv Status Type:	Inactive	**Township:**	
Inv Typ:	Prioritized	**Point X:**	
Inv Loc ID:	76101007626	**Point Y:**	
Old Loc ID:		**Coord Type Desc:**	
Whole Site:	Yes	**Shape Length:**	555.75904211
Contaminant Desc:	Unknown	**Shape Area:**	
CO Desc:	Hennepin	**Inv Loc ID (Info):**	76101007626
Corrective Action:		**Old Loc ID (Info):**	
Remedi Method:		**Inc Site (Info):**	WACONIA FARM SUPPLY
Excava Depth(ft):		**Inv Typ Desc(Info):**	Voluntary
Excavation Volume:		**Inv Stat Des(Info):**	Active
CRTN Mthd:	P	**Contam Desc (Info):**	Unknown
MERLA:	No	**MERLA (Info):**	No
Contingncy:	No	**Contingncy (Info):**	No
Date Closed:		**Date Closed (Info):**	
Contact Name:	Stuart Orlowski	**Contact Name(Info):**	Greg Hanson
Contact Ph:	(651) 201-6148	**Contac Phone(Info):**	(651) 201-6681
GIS Data Desc:	Boundary Polygon	**Edit by (Info):**	855
Range:		**Edit Dt (Info):**	7/18/2022
Section:		**County Desc (Info):**	Hennepin
Sub Section:		**GIS Desc (Info):**	Boundary Polygon
Loc Desc (Info):	AB- Dayton	**Location Desc:**	AB- Dayton
SDE Length:	555.75904211		
Global ID (Info):	{3A29C330-302D-4595-80DF-BCC7D5CBC576}		
Source Type:	Incident Investigation Boundaries; Agricultural Chemical Incidents from Argriculture Department		

12	1 of 2	S	0.12 / 613.70	945.40 / 11	PROKART INDOORS - MAPLE GROVE 11700 TROY LN N DAYTON MN 55369-9279	RCRA VSQG

EPA Handler ID:	MND985771435
Gen Status Universe:	VSG
Contact Name:	SCOTT OPHOVEN
Contact Address:	11700 TROY LN N , , DAYTON , MN, 55369-9279 ,
Contact Phone No and Ext:	763-428-1333
Contact Email:	PROKARTSCOTT@GMAIL.COM
Contact Country:	
County Name:	HENNEPIN
EPA Region:	05
Land Type:	
Receive Date:	20180430
Location Latitude:	45.166939
Location Longitude:	-93.513304

Violation/Evaluation Summary

Note: NO RECORDS: As of Jan 2023, there are no Compliance Monitoring and Enforcement (violation) records associated with this facility (EPA ID).

Handler Summary

Importer Activity:	No
Mixed Waste Generator:	No
Transporter Activity:	No
Transfer Facility:	No
Onsite Burner Exemption:	No
Furnace Exemption:	No
Underground Injection Activity:	No
Commercial TSD:	No
Used Oil Transporter:	No
Used Oil Transfer Facility:	No
Used Oil Processor:	No
Used Oil Refiner:	No
Used Oil Burner:	No
Used Oil Market Burner:	No
Used Oil Spec Marketer:	No

Hazardous Waste Handler Details

Sequence No:	6
Receive Date:	20180430
Handler Name:	PROKART INDOORS - MAPLE GROVE
Federal Waste Generator Code:	3
Generator Code Description:	Very Small Quantity Generator
Source Type:	Implementer

Waste Code Details

Hazardous Waste Code:	U
Waste Code Description:	Unknown Waste

Hazardous Waste Handler Details

Sequence No:	1
Receive Date:	19930908
Handler Name:	UNIVERSAL CORE SUPPLY INC
Federal Waste Generator Code:	3
Generator Code Description:	Very Small Quantity Generator
Source Type:	Notification

Waste Code Details

Hazardous Waste Code:	X001
Waste Code Description:	DESCRIPTION

Owner/Operator Details

Owner/Operator Ind:	Current Owner	***Street No:***	
Type:	Private	***Street 1:***	11700 TROY LN N
Name:	UNIVERSAL CORE SUPPLY INC	***Street 2:***	
Date Became Current:	19990726	***City:***	DAYTON
Date Ended Current:		***State:***	MN
Phone:	763-428-8329	***Country:***	US
Source Type:	Notification	***Zip Code:***	55369-9279

Historical Handler Details

Receive Dt:	19930908
Generator Code Description:	Very Small Quantity Generator
Handler Name:	UNIVERSAL CORE SUPPLY INC

Map Key	Number of Records	Direction	Distance (mi/ft)	Elev/Diff (ft)	Site	DB
12	2 of 2	S	0.12 / 613.70	945.40 / 11	Prokart Indoors - Maple Grove 11700 Troy Ln N Dayton MN 55369	MPCA AI

Agency Interest ID:	23047	**Latitude (Site):**	45.1669354
County Code (Map):	053	**Longitude (Site):**	-93.513259
County (Map):	Hennepin	**Point Y(Site):**	45.1669353999427
Latitude (Map):	45.1669354	**Point X(Site):**	-93.5132589995318
Longitude (Map):	-93.513259	**County Code (Req):**	53
Point Y(Map):	45.1669353999427	**County (Req):**	Hennepin
Point X(Map):	-93.5132589995318	**Latitude (Req):**	45.1669354
County (Site):	Hennepin	**Longitude (Req):**	-93.513259
Name (Map):	Prokart Indoors - Maple Grove		
Address (Map):	11700 Troy Ln N		
City (Map):	Dayton		
State (Map):	MN		
ZIP (Map):	55369		
Loc Desc (Map):			
Name (Site):	Prokart Indoors - Maple Grove		
Address (Site):	11700 Troy Ln N		
City (Site):	Dayton		
State (Site):	MN		
ZIP (Site):	55369-9279		
Name (Req):	Prokart Indoors - Maple Grove		
Address (Req):	11700 Troy Ln N		
City (Req):	Dayton		
State (Req):	MN		
ZIP (Req):	55369		
Loc Desc (Req):			
Data Source:	MPCA Agency Interests: Map; My Neighborhood Sites; MPCA Agency Interests: File Request		

Agency Interests: Map Details

Item ID:	23047-AISI0000023047	**Int Doc ID:**	0
Status:	Active	**SI Type:**	CON
Status Date:		**SI Cat:**	AISI
Program:	Hazardous Waste	**SI ID:**	23047
CTU Code:	239447	**SI Cat Desc:**	Agency Interest
CTU Name:	Dayton	**SI Type Desc:**	Conventional Site
PLS Twsp:		**Description:**	
Range :		**SI Designation:**	
Range Dir:		**Cong Dist:**	3
Section:		**House Dist:**	34A
Quarters:		**Senate Dist:**	34
Collection Date:	27-Sep-2015	**TRDSQQ:**	
Tmsp Created:	26-Jul-1999	**Ref Code:**	GEN
User Created:	DELTA_M_R1	**Ref Desc:**	General Location
Tmsp Updt:	19-Jun-2017	**Verified:**	No
Spatial ID:	27573	**User Updt:**	kkircho
Name:	Prokart Indoors - Maple Grove		
Program List:	HW		
HUC 8:	07010206		
HUC 8 Name:	Mississippi River - Twin Cities		
HUC 10:	0701020601		
HUC 12:	070102060102		
HUC 12 Name:	Rush Creek		
DWSMA Code:			
DWSMA Name:			
Method Code:	A1		
Method Desc:	Address Matching House Number		

My Neighborhood Site Details

Active FLA:	Yes	**HUC 8:**	07010206
MPCA ID:	MND985771435	**Cong Distr:**	3
Program Co:	HW	**Senate Dis:**	34
Program Name:	Hazardous Waste	**House Dist:**	34A

Map Key	Number of Records	Direction	Distance (mi/ft)	Elev/Diff (ft)	Site	DB

Address:	MN	**IC Flag:**	No
Addr ZIP:	55369-9279	**Coord Coll:**	A1
City:	Dayton	**Latitude:**	45.1669354
County:	Hennepin	**Longitude:**	-93.513259
Activity:	Hazardous Waste, Very small quantity generator		
Addr St:	11700 Troy Ln N		
Addr City:	Dayton		
MPCA ID List:	MND985771435		
Program 1:	Hazardous Waste		
Name:	Prokart Indoors - Maple Grove		
Watershed :	Mississippi River - Twin Cities		
Coord Co 1:	Address Matching House Number		
Activity L:	Hazardous Waste, Very small quantity generator		
Industrial:	Motorcycle, ATV, and All Other Motor Vehicle Dealers		
Site URL:	https://webapp.pca.state.mn.us/wimn/site/23047		

Agency Interests: File Request Details

Item ID:	23047-AISI0000023047	**Int Doc ID:**	0
Status:	Active	**SI Type:**	CON
Status Date:		**SI Cat:**	AISI
Program:	Hazardous Waste	**SI ID:**	23047
CTU Code:	239447	**SI Cat Desc:**	Agency Interest
CTU Name:	Dayton	**Description:**	
PLS Twsp:		**SI Designation:**	
Range :		**Cong Dist:**	3
Range Dir:		**House Dist:**	34A
Section:		**Senate Dist:**	34
Quarters:		**TRDSQQ:**	
Collection Date:	9/27/2015	**Ref Code:**	GEN
Tmsp Created:	7/26/1999	**Ref Desc:**	General Location
User Created:	DELTA_M_R1	**Verified:**	No
Tmsp Updt:	6/19/2017	**User Updt:**	kkircho
Spatial ID:	27573		
Name:	Prokart Indoors - Maple Grove		
Program List:	HW		
HUC 8:	7010206		
HUC 8 Name:	Mississippi River - Twin Cities		
HUC 10:	701020601		
HUC 10 Name:	Elm Creek		
HUC 12:	70102060102		
HUC 12 Name:	Rush Creek		
SI Type Desc:	Conventional Site		
DWSMA Code:			
DWSMA Name:			
Method Code:	A1		
Method Desc:	Address Matching House Number		

Map Key	Number of Records	Direction	Distance (mi/ft)	Elev/Diff (ft)	Site	DB
13	1 of 2	NW	0.12 / 649.20	932.19 / -2	Dayton Park Dump See location description Dayton MN	UNPERMITTED LF

Item ID:	186781-AREA0000000001	**Unpermitted Dump?:**	Yes
Project ID:	SA0007676	**Federal Reg:**	
Project Type:	Site Assessment Site	**Fed State Reg:**	
Project ID (RAP):		**Non Reg:**	
Project Type (RAP):		**State Reg:**	
Site Status:	Closed	**NPL:**	
Perm List of Prio?:		**Site County:**	Hennepin
Petrol Brownfield?:		**County (RAP):**	
VIC Site?:		**Latitude:**	45.17233129
Sf Voluntary:		**Longitude:**	-93.51473251
Inst Controls?:		**Latitude (RAP):**	
SEMS?:		**Longitude (RAP):**	
Project Name:	Dayton Park Dump		
Project Managers:			
Site Address 1:	See location description		

Map Key	Number of Records	Direction	Distance (mi/ft)	Elev/Diff (ft)	Site	DB

Site Address 2:	
Site City:	Dayton
Site State:	MN
Site ZIP:	55369
Project Name(RAP):	
Address1 (RAP):	
Address2(RAP):	
City (RAP):	
State (RAP):	
ZIP (RAP):	
Data Source:	MPCA Remediation Sites

Remediation Sites Details

Activity ID:	186781	**Cong Dist:**	3
SI ID:	1	**House Dist:**	34A
SI Cat:	AREA	**Senate Dis:**	34
SI Type:	SITE	**HUC 8:**	07010206
Site Type:	CON	**HUC 10:**	0701020601
Acreage:		**HUC 12:**	070102060104
DWSMA Code:		**Method Des:**	Public Land Survey-Two Quarter
HRS Score:		**Gdb Geomattr Data:**	
Score Year:		**MNTBA:**	
Object ID:	23673		
AI Name:	Dayton Park Dump		
Hydrologists:			
DWSMA Name:			
HUC 8 Name:	Mississippi River - Twin Cities		
HUC 12 Name:	Diamond Creek-Elm Creek		
Loc Desc:	N of Highway #52, SW of French Lake Road - Approx. 18000 Block North of Highway 52, southwest of French Lake Road (1/4-mile).		
WIMN Url:	https://webapp.pca.state.mn.us/wimn/site/186781		

Spatial Remediation Activity

AI ID:	186781	**Object ID:**	21339
Site ID:	SA0007676	**Remedy Imp:**	
SI ID:	1	**Remedy Sel:**	
SI Cat:	AREA	**ASMT Compl:**	
NFA Decisi:		**Received:**	1987-01-01 00:00:00
Site Start:	1987-01-01 00:00:00	**NPL List:**	
Site Close:	2000-01-11 00:00:00	**NPL Delete:**	
Leak Discovered:		**PLP List:**	
Leak Reported:		**PLP Delist:**	
Leak Reopened:		**Staff Assi:**	
Activity No:	1	**FF Aproved:**	
Activity ID:	SIW20000001	**FF Closed:**	
Activity Type:	Site Assessment Investigation	**Inv Comple:**	
Activity Code:	SIW	**App Comple:**	
Activity Year:	2000	**Er Site Ev:**	
Discovered:			

Map Key	Number of Records	Direction	Distance (mi/ft)	Elev/Diff (ft)	Site	DB
13	2 of 2	NW	0.12 / 649.20	932.19 / -2	Dayton Park Dump See location description Dayton MN	SITE ASSESSMENT

Item ID:	186781-AREA0000000001	**Federal Reg:**	
Project ID:	SA0007676	**Fed State Reg:**	
Project Type:	Site Assessment Site	**Non Reg:**	
Project ID (RAP):		**SEMS?:**	
Project Type (RAP):		**NPL:**	
Site Status:	Closed	**Unpermitted Dump?:**	Yes
Perm List of Prior?:		**Latitude:**	45.17233129
Petrol Brownfield?:		**Longitude:**	-93.51473251
VIC Site?:		**County (RAP):**	
Sf Voluntary:		**Latitude (RAP):**	

Inst Controls?:		***Longitude (RAP):***	
State Reg:			
Project Name:	Dayton Park Dump		
Site Address 1:	See location description		
Site Address 2:			
Site City:	Dayton		
Site State:	MN		
Site Zip:	55369		
Site County:	Hennepin		
Project Name(RAP):			
Address1 (RAP):			
Address2(RAP):			
City (RAP):			
State (RAP):			
Zip (RAP):			
Project Managers:			
Data Source:	MPCA Remediation Sites		

Remediation Sites Details

AI Name:	Dayton Park Dump	***Objectid:***	23673
Activity ID:	186781	***DWSMA Name:***	
SI ID:	1	***Cong Dist:***	3
SI Cat:	AREA	***House Dist:***	34A
SI Type:	SITE	***Senate Dis:***	34
Site Type:	CON	***HUC 8:***	07010206
Acreage:		***HUC 10:***	0701020601
HRS Score:		***HUC 12:***	070102060104
Score Year:		***Method Des:***	Public Land Survey-Two Quarter
DWSMA Code:		***Hydrologis:***	
Loc Desc:	N of Highway #52, SW of French Lake Road - Approx. 18000 Block North of Highway 52, southwest of French Lake Road (1/4-mile).		
HUC 8 Name:	Mississippi River - Twin Cities		
HUC 12 Name:	Diamond Creek-Elm Creek		
WIMN Url:	https://webapp.pca.state.mn.us/wimn/site/186781		
MNTBA:			

Spatial Remediation Activity

AI ID:	186781	***Site Start:***	1987-01-01 00:00:00
Site ID:	SA0007676	***Remedy Imp:***	
SI ID:	1	***Remedy Sel:***	
SI Cat:	AREA	***ASMT Compl:***	
NFA Decisi:		***Received:***	1987-01-01 00:00:00
Site Close:	2000-01-11 00:00:00	***NPL List:***	
Leak Discovered:		***NPL Delete:***	
Leak Reported:		***PLP List:***	
Leak Reopened:		***PLP Delist:***	
Activity No:	1	***Staff Assi:***	
Activity ID:	SIW20000001	***FF Aproved:***	
Activity Type:	Site Assessment Investigation	***FF Closed:***	
Activity Code:	SIW	***Inv Comple:***	
Activity Year:	2000	***App Comple:***	
Discovered:		***Er Site Ev:***	
Objectid:	21339		

14	***1 of 10***	***W***	***0.16 / 841.66***	***953.16 / 19***	***Daytona Market Inc 19000 County Road 81 Dayton MN 55327***	***UST***

AI ID:	118324	***AI Name(Map):***	
Tank Type:	Underground Storage Tank System	***Address1(Map):***	
AI Name:	Daytona Market Inc	***Address2(Map):***	
Address1:	19000 County Road 81	***City(Map):***	
Address2:		***State(Map):***	
Address3:		***Zip(Map):***	

City:	Dayton	**Owner:**	Land Spec Fund 3 LLC
County:	Hennepin	**Owner Address:**	3500 American Blvd W Ste 200
State:	MN	**Owner City:**	Bloomington
Zip:	55327	**Owner State:**	MN
Location Description:		**Owner Zip:**	554311096
Data Source:	Minnesota Pollution Control Agency Tank Sites		

Tank Information

Tank Site ID:	TS0013146	**Latitude:**	45.16912094
Tank ID:	118324-EQUI0000000001	**Longitude:**	-93.52011938
Tank Status:	Removed	**Contractor of Tank:**	Rachel Contracting Inc
Install Date:	11/20/1986	**Tribal Land:**	
Status Change Date:	12/15/2021		
Primary Naics:			
Primary Sic:			
Subject Item Description:	8,000 gal/Gasoline/Removed		
Tanks Url:	https://webapp.pca.state.mn.us/tank-leak/sites/TS/TS0013146		
Coord Collect Meth Desc:	Address Matching House Number		

Compartment Information

Compartment ID:	118324-EQUI0000000001-1	**Programs:**	UT
Compartment No:	1	**Capacity (gal):**	8000
Tank Wall Type:	Single	**Cathodic Prot Sys:**	Anode
Tank Material:	STI-P3	**Special Use Desc:**	None
Subject Item Designation:	2		
Overfill Prevention System:	UST Automatic shutoff		

Pipe Information

Pipe Wall Type:	Single	**Stored Product:**	Gasoline
Pipe Leak Detection:	TT, MLDA	**Tank Leak Detection:**	UST Automatic tank gauging
Pipe Material:	Coated steel	**Vapor Recovery Flag:**	Yes
Pipe Corrosion Protection:	Anode		

Tank Information

Tank Site ID:	TS0013146	**Latitude:**	45.12526663
Tank ID:	118324-EQUI0000000002	**Longitude:**	-93.44445135
Tank Status:	Removed	**Contractor of Tank:**	Rachel Contracting Inc
Install Date:	11/20/1986	**Tribal Land:**	
Status Change Date:	12/15/2021		
Primary Naics:			
Primary Sic:			
Subject Item Description:	4,000 gal/Diesel/Removed		
Tanks Url:	https://webapp.pca.state.mn.us/tank-leak/sites/TS/TS0013146		
Coord Collect Meth Desc:	Public Land Survey-Two Quarter		

Compartment Information

Compartment ID:	118324-EQUI0000000002-1	**Programs:**	UT
Compartment No:	1	**Capacity (gal):**	4000
Tank Wall Type:	Single	**Cathodic Prot Sys:**	Anode
Tank Material:	STI-P3	**Special Use Desc:**	None
Subject Item Designation:	3		
Overfill Prevention System:	UST Ballfloat		

Pipe Information

Pipe Wall Type:	Single	**Stored Product:**	Diesel
Pipe Leak Detection:	TT, MLDA	**Tank Leak Detection:**	UST Automatic tank gauging

Pipe Material: Coated steel
Pipe Corrosion Protection: Anode
Vapor Recovery Flag: No

Tank Information

Tank Site ID: TS0013146
Tank ID: 118324-EQUI0000000003
Tank Status: Removed
Install Date: 11/20/1986
Status Change Date: 12/15/2021
Primary Naics:
Primary Sic:
Subject Item Description: 6,000 gal/E-10 - 10% ethanol & 90% gas/Removed
Tanks Url: https://webapp.pca.state.mn.us/tank-leak/sites/TS/TS0013146
Coord Collect Meth Desc: Public Land Survey-Two Quarter
Latitude: 45.12526663
Longitude: -93.44445135
Contractor of Tank: Rachel Contracting Inc
Tribal Land:

Compartment Information

Compartment ID: 118324-EQUI0000000003-1
Compartment No: 1
Tank Wall Type: Single
Tank Material: STI-P3
Subject Item Designation: 1
Overfill Prevention System: UST Automatic shutoff
Programs: UT
Capacity (gal): 6000
Cathodic Prot Sys: Anode
Special Use Desc: None

Pipe Information

Pipe Wall Type: Single
Pipe Leak Detection: TT, MLDA
Pipe Material: Coated steel
Pipe Corrosion Protection: Anode
Stored Product: E-10 - 10% ethanol & 90% gas
Tank Leak Detection: UST Automatic tank gauging
Vapor Recovery Flag: Yes

14	2 of 10	W	0.16 / 841.66	953.16 / 19	Daytona Market Inc 19000 County Road 81 Dayton MN 55327	MPCA AI

Agency Interest ID: 118324
County Code (Map): 053
County (Map): Hennepin
Latitude (Map): 45.16989022
Longitude (Map): -93.52033351
Point Y(Map): 45.1698902199131
Point X(Map): -93.5203335098163
County (Site): Hennepin
Name (Map): Daytona Market Inc
Address (Map): 19000 County Road 81
City (Map): Dayton
State (Map): MN
ZIP (Map): 55327
Loc Desc (Map):
Name (Site): Daytona Market Inc
Address (Site): 19000 County Road 81
City (Site): Dayton
State (Site): MN
ZIP (Site): 55327
Name (Req): Daytona Market Inc
Address (Req): 19000 County Road 81
City (Req): Dayton
State (Req): MN
ZIP (Req): 55327
Loc Desc (Req):
Latitude (Site): 45.16989022
Longitude (Site): -93.52033351
Point Y(Site): 45.1698902199131
Point X(Site): -93.5203335098163
County Code (Req): 53
County (Req): Hennepin
Latitude (Req): 45.16989022
Longitude (Req): -93.52033351
Data Source: MPCA Agency Interests: Map; My Neighborhood Sites; MPCA Agency Interests: File Request

Agency Interests: Map Details

Item ID:	118324-AISI0000118324	***Int Doc ID:***	0
Status:	Active	***SI Type:***	CON
Status Date:		***SI Cat:***	AISI
Program:	Multiple Programs	***SI ID:***	118324
CTU Code:	239447	***SI Cat Desc:***	Agency Interest
CTU Name:	Dayton	***SI Type Desc:***	Conventional Site
PLS Twsp:		***Description:***	
Range :		***SI Designation:***	
Range Dir:		***Cong Dist:***	3
Section:		***House Dist:***	34A
Quarters:		***Senate Dist:***	34
Collection Date:	20-Jan-2022	***TRDSQQ:***	
Tmsp Created:	12-Sep-2006	***Ref Code:***	CEN
User Created:	DELTA_M_R1	***Ref Desc:***	Center of Feature Represented
Tmsp Updt:	21-Jun-2022	***Verified:***	No
Spatial ID:	51418834	***User Updt:***	smotton
Name:	Daytona Market Inc		
Program List:	PR, UT		
HUC 8:	07010206		
HUC 8 Name:	Mississippi River - Twin Cities		
HUC 10:	0701020601		
HUC 12:	070102060104		
HUC 12 Name:	Diamond Creek-Elm Creek		
DWSMA Code:			
DWSMA Name:			
Method Code:	DM		
Method Desc:	Digitized - MPCA internal map		

My Neighborhood Site Details

Active FLA:	Yes	***HUC 8:***	07010206
MPCA ID:	Multiple IDs	***Cong Distr:***	3
Program Co:	SR; TL	***Senate Dis:***	34
Program Name:	Multiple Programs	***House Dist:***	34A
Address:	MN	***IC Flag:***	No
Addr ZIP:	55327	***Coord Coll:***	DM
City:	Dayton	***Latitude:***	45.16989022
County:	Hennepin	***Longitude:***	-93.52033351
Activity:	Multiple Activities		
Addr St:	19000 County Road 81		
Addr City:	Dayton		
MPCA ID List:	LS0021059; LS0021660; TS0013146		
Program 1:	Investigation and Cleanup; Tanks		
Name:	Daytona Market Inc		
Watershed :	Mississippi River - Twin Cities		
Coord Co 1:	Digitized - MPCA internal map		
Activity L:	Petroleum Remediation, Leak Site; Underground Tanks		
Industrial:			
Site URL:	https://webapp.pca.state.mn.us/wimn/site/118324		

Agency Interests: File Request Details

Item ID:	118324-AISI0000118324	***Int Doc ID:***	0
Status:	Active	***SI Type:***	CON
Status Date:		***SI Cat:***	AISI
Program:	Multiple Programs	***SI ID:***	118324
CTU Code:	239447	***SI Cat Desc:***	Agency Interest
CTU Name:	Dayton	***Description:***	
PLS Twsp:		***SI Designation:***	
Range :		***Cong Dist:***	3
Range Dir:		***House Dist:***	34A
Section:		***Senate Dist:***	34
Quarters:		***TRDSQQ:***	
Collection Date:	1/20/2022	***Ref Code:***	CEN

Map Key	Number of Records	Direction	Distance (mi/ft)	Elev/Diff (ft)	Site	DB

Tmsp Created:	9/12/2006	**Ref Desc:**	Center of Feature Represented
User Created:	DELTA_M_R1	**Verified:**	No
Tmsp Updt:	6/21/2022	**User Updt:**	smotton
Spatial ID:	51418834		
Name:	Daytona Market Inc		
Program List:	PR, UT		
HUC 8:	7010206		
HUC 8 Name:	Mississippi River - Twin Cities		
HUC 10:	701020601		
HUC 10 Name:	Elm Creek		
HUC 12:	70102060104		
HUC 12 Name:	Diamond Creek-Elm Creek		
SI Type Desc:	Conventional Site		
DWSMA Code:			
DWSMA Name:			
Method Code:	DM		
Method Desc:	Digitized - MPCA internal map		

14	3 of 10	W	0.16 / 841.66	953.16 / 19	**Daytona Market** **19000 County Road 81** **Dayton MN**	**DELISTED LST**

Delisted MPCA Remediation Leak Sites

Item ID:	118324-AREA0000000001	**Perm List of Prio?:**	
Project ID:	LS0021059	**Petrol Brownfield?:**	
Project Type:	Leak Site	**VIC Site?:**	
Project Name:	Daytona Market	**Sf Volunta:**	
Site Address 1:	19000 County Road 81	**Inst Controls?:**	
Site Address 2:		**SEMS?:**	
Site City:	Dayton	**Unpermitted Dump?:**	
Site State:	MN	**State Reg:**	
Site ZIP:	55327	**Federal Re:**	Yes
Site Status:	Closed	**Fed State:**	
Project ID (RAP):		**Non Reg:**	
Project Type (RAP):		**NPL:**	
Project Name(RAP):		**Site County:**	Hennepin
Address1 (RAP):		**County (RAP):**	
Address2(RAP):		**Latitude (RAP):**	
City (RAP):		**Longitude (RAP):**	
State (RAP):		**Latitude:**	45.16990513
ZIP (RAP):		**Longitude:**	-93.52035968
Project Manager:	Ryan Lundgren (former)		
Data Source:	MPCA Remediation Sites		

14	4 of 10	W	0.16 / 841.66	953.16 / 19	**Dayton Park Properties** **19000 County Road 81** **Dayton MN 55369**	**MPCA AI**

Agency Interest ID:	2978	**Latitude (Site):**	45.1699275
County Code (Map):		**Longitude (Site):**	-93.520179
County (Map):		**Point Y(Site):**	45.1699275002052
Latitude (Map):		**Point X(Site):**	-93.5201789994926
Longitude (Map):		**County Code (Req):**	53
Point Y(Map):		**County (Req):**	Hennepin
Point X(Map):		**Latitude (Req):**	45.1699275
County (Site):	Hennepin	**Longitude (Req):**	-93.520179
Name (Map):			
Address (Map):			
City (Map):			
State (Map):			
ZIP (Map):			
Loc Desc (Map):			
Name (Site):	Dayton Park Properties		
Address (Site):	19000 County Road 81		

City (Site):	Dayton
State (Site):	MN
ZIP (Site):	55369
Name (Req):	Dayton Park Properties
Address (Req):	19000 County Road 81
City (Req):	Dayton
State (Req):	MN
ZIP (Req):	55369
Loc Desc (Req):	CSLL: Site along road used for address match
Data Source:	My Neighborhood Sites; MPCA Agency Interests: File Request

My Neighborhood Site Details

Active FLA:	Yes	**HUC 8:**	
MPCA ID:	Multiple IDs	**Cong Distr:**	
Program Co:	SR; ST; WW	**Senate Dis:**	
Program Name:	Multiple Programs	**House Dist:**	
Address:	MN	**IC Flag:**	No
Addr ZIP:	55369	**Coord Coll:**	DM
City:		**Latitude:**	45.1699275
County:	Hennepin	**Longitude:**	-93.520179

Activity:	Multiple Activities
Addr St:	19000 County Road 81
Addr City:	Dayton
MPCA ID List:	BF0001306; C00039429; MN0041432
Program 1:	Investigation and Cleanup; Stormwater; Water Quality
Name:	Dayton Park Properties
Watershed :	
Coord Co 1:	Digitized - MPCA internal map
Activity L:	Brownfields, Voluntary Investigation and Cleanup; Construction Stormwater; Wastewater
Industrial:	Sewage Treatment Facilities ; Lessors of Other Real Estate Property
Site URL:	https://webapp.pca.state.mn.us/wimn/site/2978

Agency Interests: File Request Details

Item ID:	2978-AISI0000002978	**Int Doc ID:**	0
Status:	Active	**SI Type:**	BIG
Status Date:		**SI Cat:**	AISI
Program:	Multiple Programs	**SI ID:**	2978
CTU Code:		**SI Cat Desc:**	Agency Interest
CTU Name:		**Description:**	
PLS Twsp:	120	**SI Designation:**	
Range :	22	**Cong Dist:**	
Range Dir:	W	**House Dist:**	
Section:	30	**Senate Dist:**	
Quarters:	c	**TRDSQQ:**	12022230c
Collection Date:	5/12/2015	**Ref Code:**	GEN
Tmsp Created:	5/9/1997	**Ref Desc:**	General Location
User Created:	DELTA_M_R1	**Verified:**	No
Tmsp Updt:	12/21/2020	**User Updt:**	ceidem
Spatial ID:	4529		

Name:	Dayton Park Properties
Program List:	BV, CS, EV, WW
HUC 8:	
HUC 8 Name:	
HUC 10:	
HUC 10 Name:	
HUC 12:	
HUC 12 Name:	
SI Type Desc:	Large Area Site
DWSMA Code:	
DWSMA Name:	
Method Code:	DM
Method Desc:	Digitized - MPCA internal map

Map Key	Number of Records	Direction	Distance (mi/ft)	Elev/Diff (ft)	Site	DB
14	5 of 10	W	0.16 / 841.66	953.16 / 19	Landspec Fund 3 LLC 19000 County Road 81 Dayton MN	LST INCIDENT

Incident ID:	200764	**Source Address:**	5529 Minnetoga
Incident Status:	Closed or Completed	**Source City:**	Minnetonka
AI ID:		**Source State:**	MN
Incident Types:	Leaking Tank	**Source ZIP:**	55347
Incident Date:	12/15/2021	**Latitude:**	
Program:	PetroleumRemediation	**Longitude:**	
Closure Type:		**Coord Method:**	
County:	Hennepin		

Lead Investigator and Duty Officer

Substances:	
Duty Officer No:	202968
Lead Investigator:	Amy Jendro

Map Key	Number of Records	Direction	Distance (mi/ft)	Elev/Diff (ft)	Site	DB
14	6 of 10	W	0.16 / 841.66	953.16 / 19	Daytona Market 19000 County Road 81 Dayton MN	DELISTED LST

Delisted MPCA Remediation Leak Sites

Item ID:	118324-AREA0000000002	**Perm List of Prio?:**	
Project ID:	LS0021660	**Petrol Brownfield?:**	
Project Type:	Leak Site	**VIC Site?:**	
Project Name:	Daytona Market	**Sf Volunta:**	
Site Address 1:	19000 County Road 81	**Inst Controls?:**	
Site Address 2:		**SEMS?:**	
Site City:	Dayton	**Unpermitted Dump?:**	
Site State:	MN	**State Reg:**	
Site ZIP:	55369	**Federal Re:**	Yes
Site Status:	Active / Existing	**Fed State:**	
Project ID (RAP):		**Non Reg:**	
Project Type (RAP):		**NPL:**	
Project Name(RAP):		**Site County:**	Hennepin
Address1 (RAP):		**County (RAP):**	
Address2(RAP):		**Latitude (RAP):**	
City (RAP):		**Longitude (RAP):**	
State (RAP):		**Latitude:**	45.16988877
ZIP (RAP):		**Longitude:**	-93.5203334
Project Manager:	Allen Dotson (no longer at MPCA), Katherine Lewison (current)		
Data Source:	MPCA Remediation Sites		

Map Key	Number of Records	Direction	Distance (mi/ft)	Elev/Diff (ft)	Site	DB
14	7 of 10	W	0.16 / 841.66	953.16 / 19	Daytona Market 19000 County Road 81 Dayton MN	LST REM SITE

Item ID:	118324-AREA0000000002	**Unpermitted Dump?:**	
Project ID:	LS0021660	**State Reg:**	
Project Type:	Leak Site	**Federal Reg:**	Yes
Project ID (RAP):		**Fed State Reg:**	
Project Type (RAP):		**Non Reg:**	
Site Status:	Closed	**NPL:**	
Perm List of Prio?:		**Site County:**	Hennepin
Petrol Brownfield?:		**County (RAP):**	
VIC Site?:		**Latitude:**	45.16988877
Sf Voluntary:		**Longitude:**	-93.5203334
Inst Controls?:		**Latitude (RAP):**	
SEMS?:		**Longitude (RAP):**	
Project Name:	Daytona Market		
Project Managers:	Katherine Lewison (former), Allen Dotson (no longer at MPCA)		

Map Key	Number of Records	Direction	Distance (mi/ft)	Elev/Diff (ft)	Site	DB

Site Address 1:	19000 County Road 81
Site Address 2:	
Site City:	Dayton
Site State:	MN
Site ZIP:	55369
Project Name(RAP):	
Address1 (RAP):	
Address2 (RAP):	
City (RAP):	
State (RAP):	
ZIP (RAP):	
Data Source:	MPCA Remediation Sites

Remediation Sites Details

Activity ID:	118324	**Object ID:**	34287
SI ID:	2	**Cong Dist:**	3
Si Cat:	AREA	**House Dist:**	34A
SI Type:	LEAK	**Senate Dis:**	34
Site Type:	CON	**HUC 8:**	07010206
Acreage:		**HUC 10:**	0701020601
HRS Score:		**HUC 12:**	070102060104
Score Year:		**Gdb Geomattr Data:**	
DWSMA Code:		**MNTBA:**	
AI Name:	Daytona Market Inc		
DWSMA Name:			
Hydrologists:	Matthew Kadilak (former)		
Huc 8 Name:	Mississippi River - Twin Cities		
Huc12 Name:	Diamond Creek-Elm Creek		
Method Desc:	Digitized - MPCA internal map		
Loc Desc:			
WIMN Url:	https://webapp.pca.state.mn.us/wimn/site/118324		

Spatial Remediation Activity

AI ID:	118324	**Object ID:**	17423
Site ID:	LS0021660	**Remedy Imp:**	
SI ID:	2	**Remedy Sel:**	
SI Cat:	AREA	**ASMT Compl:**	
NFA Decisi:		**Received:**	
Site Start:	2021-12-15 00:00:00	**NPL List:**	
Site Close:	2022-09-15 00:00:00	**NPL Delete:**	
Leak Discovered:	2021-12-15 00:00:00	**PLP List:**	
Leak Reported:	2021-12-15 00:00:00	**PLP Delist:**	
Leak Reopened:		**Staff Assi:**	
Activity No:	1	**FF Aproved:**	
Activity ID:	SIW20220001	**FF Closed:**	
Activity Type:	Leak Site Investigation	**Inv Comple:**	
Activity Code:	SIW	**App Comple:**	
Activity Year:	2022	**Er Site Ev:**	
Discovered:			

Map Key	Number of Records	Direction	Distance (mi/ft)	Elev/Diff (ft)	Site	DB
14	8 of 10	W	0.16 / 841.66	953.16 / 19	Daytona Market 19000 County Road 81 Dayton MN	LST REM SITE

Item ID:	118324-AREA0000000001	**Unpermitted Dump?:**	
Project ID:	LS0021059	**State Reg:**	
Project Type:	Leak Site	**Federal Reg:**	Yes
Project ID (RAP):		**Fed State Reg:**	
Project Type (RAP):		**Non Reg:**	
Site Status:	Closed	**NPL:**	
Perm List of Prio?:		**Site County:**	Hennepin
Petrol Brownfield?:		**County (RAP):**	
VIC Site?:		**Latitude:**	45.16990513
Sf Voluntary:		**Longitude:**	-93.52035968

Map Key	Number of Records	Direction	Distance (mi/ft)	Elev/Diff (ft)	Site	DB

Inst Controls?:		**Latitude (RAP):**	
SEMS?:		**Longitude (RAP):**	
Project Name:	Daytona Market		
Project Managers:	Ryan Lundgren (no longer at MPCA)		
Site Address 1:	19000 County Road 81		
Site Address 2:			
Site City:	Dayton		
Site State:	MN		
Site ZIP:	55327		
Project Name(RAP):			
Address1 (RAP):			
Address2 (RAP):			
City (RAP):			
State (RAP):			
ZIP (RAP):			
Data Source:	MPCA Remediation Sites		

Remediation Sites Details

Activity ID:	118324	**Object ID:**	32118
SI ID:	1	**Cong Dist:**	3
Si Cat:	AREA	**House Dist:**	34A
SI Type:	LEAK	**Senate Dis:**	34
Site Type:	CON	**HUC 8:**	07010206
Acreage:		**HUC 10:**	0701020601
HRS Score:		**HUC 12:**	070102060104
Score Year:		**Gdb Geomattr Data:**	
DWSMA Code:		**MNTBA:**	
AI Name:	Daytona Market Inc		
DWSMA Name:			
Hydrologists:	Erik Brenegan (former)		
Huc 8 Name:	Mississippi River - Twin Cities		
Huc12 Name:	Diamond Creek-Elm Creek		
Method Desc:	Digitized - MPCA internal map		
Loc Desc:			
WIMN Url:	https://webapp.pca.state.mn.us/wimn/site/118324		

Spatial Remediation Activity

AI ID:	118324	**Object ID:**	17422
Site ID:	LS0021059	**Remedy Imp:**	
SI ID:	1	**Remedy Sel:**	
SI Cat:	AREA	**ASMT Compl:**	
NFA Decisi:		**Received:**	
Site Start:	2019-08-08 00:00:00	**NPL List:**	
Site Close:	2020-08-26 00:00:00	**NPL Delete:**	
Leak Discovered:	2019-08-08 00:00:00	**PLP List:**	
Leak Reported:	2019-08-08 00:00:00	**PLP Delist:**	
Leak Reopened:		**Staff Assi:**	
Activity No:	1	**FF Aproved:**	
Activity ID:	SIW20190001	**FF Closed:**	
Activity Type:	Leak Site Investigation	**Inv Comple:**	
Activity Code:	SIW	**App Comple:**	
Activity Year:	2019	**Er Site Ev:**	
Discovered:			

14	9 of 10	W	0.16 / 841.66	953.16 / 19	Daytona Market 19000 County Road 81 Dayton MN	VIC

Item ID:	2978-AREA0000000002	**Unpermitted Dump?:**	
Project ID:	BF0001306	**State Reg:**	
Project Type:	Brownfield Site	**Federal Reg:**	
Project ID (RAP):		**Fed State Reg:**	
Project Type (RAP):		**Non Reg:**	
Site Status:	Closed	**NPL:**	

Map Key	Number of Records	Direction	Distance (mi/ft)	Elev/Diff (ft)	Site	DB

Perm List of Prio?:		**Site County:**	Hennepin
Petrol Brownfield?:		**County (RAP):**	
VIC Site?:	Yes	**Latitude:**	45.16902967
Sf Voluntary:	Yes	**Longitude:**	-93.51865794
Inst Controls?:		**Latitude (RAP):**	
SEMS?:		**Longitude (RAP):**	
Project Name:	Daytona Market		
Project Managers:	Andrew Nichols (former)		
Site Address 1:	19000 County Road 81		
Site Address 2:			
Site City:	Dayton		
Site State:	MN		
Site Zip:	55369		
Project Name(RAP):			
Address1 (RAP):			
Address2(RAP):			
City (RAP):			
State (RAP):			
Zip (RAP):			
Data Source:	MPCA Remediation Sites		

Remediation Sites Details

Activity ID:	2978	**Object ID:**	32051
SI ID:	2	**Cong Dist:**	3
SI Cat:	AREA	**House Dist:**	34A
SI Type:	BROW	**Senate Dis:**	34
Site Type:	BIG	**HUC 8:**	07010206
Acreage:	6.71	**HUC 10:**	0701020601
HRS Score:		**HUC 12:**	070102060104
Score Year:		**Gdb Geomattr Data:**	
DWSMA Code:		**MNTBA:**	
AI Name:	Dayton Park Properties		
Hydrologists:			
DWSMA Name:			
HUC 8 Name:	Mississippi River - Twin Cities		
HUC 12 Name:	Diamond Creek-Elm Creek		
Method Desc:	Digitized - MPCA internal map		
Loc Desc:			
WIMN Url:	https://webapp.pca.state.mn.us/wimn/site/2978		

Spatial Remediation Activity

AI ID:	2978	**Object ID:**	1700
Site ID:	BF0001306	**Remedy Imp:**	
SI ID:	2	**Remedy Sel:**	
SI Cat:	AREA	**ASMT Compl:**	
NFA Decisi:		**Received:**	
Site Start:	2019-10-02 00:00:00	**NPL List:**	
Site Close:	2019-12-16 00:00:00	**NPL Delete:**	
Leak Discovered:		**PLP List:**	
Leak Reported:		**PLP Delist:**	
Leak Reopened:		**Staff Assi:**	2019-10-07 00:00:00
Activity No:	1	**FF Aproved:**	
Activity ID:	SIW20190001	**FF Closed:**	
Activity Type:	Brownfield Site	**Inv Comple:**	
Activity Code:	SIW	**App Comple:**	2019-10-02 00:00:00
Activity Year:	2019	**Er Site Ev:**	
Discovered:			

14	***10 of 10***	***W***	***0.16 / 841.66***	***953.16 / 19***	***Daytona Market 19000 County Road 81 Dayton MN***	***BROWNFIELDS***

Item ID:	2978-AREA0000000002	**Federal Reg:**	
Project ID:	BF0001306	**Fed State Reg:**	

Map Key	Number of Records	Direction	Distance (mi/ft)	Elev/Diff (ft)	Site	DB

Project Type:	Brownfield Site	**Non Reg:**	
Project ID (RAP):		**SEMS?:**	
Project Type (RAP):		**NPL:**	
Site Status:	Closed	**Unpermitted Dump?:**	
Perm List of Prior?:		**Latitude:**	45.16902967
Petrol Brownfield?:		**Longitude:**	-93.51865794
VIC Site?:	Yes	**County (RAP):**	
Sf Voluntary:	Yes	**Latitude (RAP):**	
Inst Controls?:		**Longitude (RAP):**	
State Reg:			
Project Name:	Daytona Market		
Site Address 1:	19000 County Road 81		
Site Address 2:			
Site City:	Dayton		
Site State:	MN		
Site Zip:	55369		
Site County:	Hennepin		
Project Name(RAP):			
Address1 (RAP):			
Address2(RAP):			
City (RAP):			
State (RAP):			
Zip (RAP):			
Project Managers:	Andrew Nichols (former)		
Data Source:	MPCA Remediation Sites		

Remediation Sites Details

Activity ID:	2978	**DWSMA Name:**	
AI Name:	Dayton Park Properties	**Cong Dist:**	3
SI ID:	2	**House Dist:**	34A
SI Cat:	AREA	**Senate Dis:**	34
SI Type:	BROW	**HUC 8:**	07010206
Site Type:	BIG	**HUC 10:**	0701020601
Acreage:	6.71	**HUC 12:**	070102060104
HRS Score:		**DWSMA Code:**	
Score Year:		**Method Des:**	Digitized - MPCA internal map
Object ID:	32051		
Loc Desc:			
HUC 8 Name:	Mississippi River - Twin Cities		
HUC 12 Name:	Diamond Creek-Elm Creek		
Hydrologis:			
WIMN Url:	https://webapp.pca.state.mn.us/wimn/site/2978		
MNTBA:			

Spatial Remediation Activity

AI ID:	2978	**Site Start:**	2019-10-02 00:00:00
Site ID:	BF0001306	**Remedy Imp:**	
SI ID:	2	**Remedy Sel:**	
SI Cat:	AREA	**ASMT Compl:**	
NFA Decisi:		**Received:**	
Site Close:	2019-12-16 00:00:00	**NPL List:**	
Leak Discovered:		**NPL Delete:**	
Leak Reported:		**PLP List:**	
Leak Reopened:		**PLP Delist:**	
Activity No:	1	**Staff Assi:**	2019-10-07 00:00:00
Activity ID:	SIW20190001	**FF Aproved:**	
Activity Type:	Brownfield Site	**FF Closed:**	
Activity Code:	SIW	**Inv Comple:**	
Activity Year:	2019	**App Comple:**	2019-10-02 00:00:00
Discovered:		**Er Site Ev:**	
Objectid:	1700		

15	*1 of 6*	*WSW*	*0.17 / 888.14*	*950.51 / 16*	*ATLAS FOUNDATION CO LLC 11730 BROCKTON LN N*	*RCRA VSQG*

EPA Handler ID:	MND046715496
Gen Status Universe:	VSG
Contact Name:	BRIAN SALLEY
Contact Address:	PO BOX 117 , , OSSEO , MN, 55369-0117 , US
Contact Phone No and Ext:	763-428-2261
Contact Email:	
Contact Country:	US
County Name:	HENNEPIN
EPA Region:	05
Land Type:	Private
Receive Date:	20050622
Location Latitude:	45.16707
Location Longitude:	-93.521301

Violation/Evaluation Summary

Note:	NO RECORDS: As of Jan 2023, there are no Compliance Monitoring and Enforcement (violation) records associated with this facility (EPA ID).

Handler Summary

Importer Activity:	No
Mixed Waste Generator:	No
Transporter Activity:	No
Transfer Facility:	No
Onsite Burner Exemption:	No
Furnace Exemption:	No
Underground Injection Activity:	No
Commercial TSD:	No
Used Oil Transporter:	No
Used Oil Transfer Facility:	No
Used Oil Processor:	No
Used Oil Refiner:	No
Used Oil Burner:	No
Used Oil Market Burner:	No
Used Oil Spec Marketer:	No

Hazardous Waste Handler Details

Sequence No:	1
Receive Date:	20030212
Handler Name:	ATLAS FOUNDATION CO LLC
Federal Waste Generator Code:	3
Generator Code Description:	Very Small Quantity Generator
Source Type:	Notification

Waste Code Details

Hazardous Waste Code:	D001
Waste Code Description:	IGNITABLE WASTE
Hazardous Waste Code:	D000
Waste Code Description:	DESCRIPTION

Hazardous Waste Handler Details

Sequence No:	4
Receive Date:	20050509
Handler Name:	ATLAS FOUNDATION CO LLC
Federal Waste Generator Code:	3

Generator Code Description: Very Small Quantity Generator
Source Type: Notification

Hazardous Waste Handler Details

Sequence No: 2
Receive Date: 20050509
Handler Name: ATLAS FOUNDATION CO LLC
Federal Waste Generator Code: 3
Generator Code Description: Very Small Quantity Generator
Source Type: Notification

Hazardous Waste Handler Details

Sequence No: 5
Receive Date: 20050622
Handler Name: ATLAS FOUNDATION CO LLC
Federal Waste Generator Code: 3
Generator Code Description: Very Small Quantity Generator
Source Type: Notification

Hazardous Waste Handler Details

Sequence No: 3
Receive Date: 20050622
Handler Name: ATLAS FOUNDATION CO LLC
Federal Waste Generator Code: 3
Generator Code Description: Very Small Quantity Generator
Source Type: Notification

Owner/Operator Details

Owner/Operator Ind: Current Owner
Type: Private
Name: STANNARD GEORGE
Date Became Current:
Date Ended Current:
Phone: 612-428-2261
Source Type: Notification
Street No:
Street 1: PO BOX 117
Street 2:
City: ROGERS
State: MN
Country:
Zip Code: 55374

Owner/Operator Ind: Current Operator
Type: Private
Name: NAME NOT REPORTED
Date Became Current:
Date Ended Current:
Phone: 312-555-1212
Source Type: Notification
Street No:
Street 1: ADDRESS NOT REPORTED
Street 2:
City: CITY NOT REPORTED
State: AK
Country:
Zip Code: 99998

Owner/Operator Ind: Current Owner
Type: Private
Name: ATLAS FOUNDATION CO LLC
Date Became Current: 19990726
Date Ended Current:
Phone: 763-428-2261
Source Type: Notification
Street No:
Street 1: PO BOX 117
Street 2:
City: ROGERS
State: MN
Country: US
Zip Code: 55374-0117

Owner/Operator Ind: Current Operator
Type: Private
Name: ATLAS FOUNDATION CO LLC
Date Became Current: 19990726
Date Ended Current:
Phone: 763-428-2261
Source Type: Notification
Street No:
Street 1: PO BOX 117
Street 2:
City: ROGERS
State: MN
Country: US
Zip Code: 55374-0117

Historical Handler Details

Receive Dt: 20050509
Generator Code Description: Very Small Quantity Generator
Handler Name: ATLAS FOUNDATION CO LLC

Receive Dt: 20030212
Generator Code Description: Very Small Quantity Generator
Handler Name: ATLAS FOUNDATION CO LLC

Receive Dt: 20050622
Generator Code Description: Very Small Quantity Generator
Handler Name: ATLAS FOUNDATION CO LLC

Receive Dt: 20050509
Generator Code Description: Very Small Quantity Generator
Handler Name: ATLAS FOUNDATION CO LLC

15	2 of 6	WSW	0.17 / 888.14	950.51 / 16	Atlas Foundation Co LLC 11730 Brockton Ln N Dayton MN 55327	AST

Agency Interest ID: 31373
Tank Type: Aboveground Storage Tank
AI Name: Atlas Foundation Co LLC
Address1: 11730 Brockton Ln N
Address2:
Address3:
City: Dayton
County: Hennepin
State: MN
Zip: 55327
Location Description:
Data Source: Minnesota Pollution Control Agency Tank Sites

AI Name (Map):
Address1 (Map):
Address2 (Map):
City (Map):
State (Map):
Zip (Map):
Owner: Atlas Pile Driving Co
Owner Address: PO Box 117
Owner City: Rogers
Owner State: MN
Owner Zip: 55374

Tank Information

Tank Site ID: TS0001821
Tank ID: 31373-EQUI0000000004
Tank Status: Active
Install Date: 8/1/1999
Status Change Date: 4/11/2002
Primary Naics: 238110 - Poured Concrete Foundation and Structure Contractors
Primary Sic:
Subject Item Description: 120 gal/Diesel Fuel/Active
Tanks URL: https://webapp.pca.state.mn.us/tank-leak/sites/TS/TS0001821
Coord Collect Meth Desc:

Latitude:
Longitude:
Contractor of Tank:
Tribal Land:

Compartment Information

Compartment ID: 31373-EQUI0000000004-1
Compartment No: 1
Tank Wall Type: Single
Tank Material: Carbon steel
Subject Item Designation: 1001
Overfill Prevention System: AST None

Programs: AT,UT
Capacity (gal): 120
Cathodic Prot Sys:
Special Use Desc:

Pipe Information

Pipe Wall Type:
Pipe Leak Detection:
Pipe Material:
Pipe Corrosion Protection:

Stored Product: Diesel Fuel
Tank Leak Detection:
Vapor Recovery Flag:

Tank Information

Tank Site ID: TS0001821
Tank ID: 31373-EQUI0000000010
Tank Status: Active
Install Date: 9/1/2003
Status Change Date: 12/22/2003
Primary Naics: 238110 - Poured Concrete Foundation and Structure Contractors
Primary Sic:
Subject Item Description: 500 gal/Used Oil/Active
Tanks URL: https://webapp.pca.state.mn.us/tank-leak/sites/TS/TS0001821
Coord Collect Meth Desc:
Latitude:
Longitude:
Contractor of Tank:
Tribal Land:

Compartment Information

Compartment ID: 31373-EQUI0000000010-1
Compartment No: 1
Tank Wall Type: Single
Tank Material: Carbon steel
Subject Item Designation: 1007
Overfill Prevention System: AST None
Programs: AT,UT
Capacity (gal): 500
Cathodic Prot Sys:
Special Use Desc:

Pipe Information

Pipe Wall Type:
Pipe Leak Detection:
Pipe Material:
Pipe Corrosion Protection:
Stored Product: Used Oil
Tank Leak Detection:
Vapor Recovery Flag:

Tank Information

Tank Site ID: TS0001821
Tank ID: 31373-EQUI0000000005
Tank Status: Active
Install Date: 8/1/1999
Status Change Date: 4/17/2002
Primary Naics: 238110 - Poured Concrete Foundation and Structure Contractors
Primary Sic:
Subject Item Description: 120 gal/Diesel Fuel/Active
Tanks URL: https://webapp.pca.state.mn.us/tank-leak/sites/TS/TS0001821
Coord Collect Meth Desc:
Latitude:
Longitude:
Contractor of Tank:
Tribal Land:

Compartment Information

Compartment ID: 31373-EQUI0000000005-1
Compartment No: 1
Tank Wall Type: Single
Tank Material: Carbon steel
Subject Item Designation: 1002
Overfill Prevention System: AST None
Programs: AT,UT
Capacity (gal): 120
Cathodic Prot Sys:
Special Use Desc:

Pipe Information

Pipe Wall Type:
Pipe Leak Detection:
Pipe Material:
Pipe Corrosion Protection:
Stored Product: Diesel Fuel
Tank Leak Detection:
Vapor Recovery Flag:

Tank Information

Tank Site ID: TS0001821
Tank ID: 31373-EQUI0000000006
Tank Status: Active
Install Date: 8/1/1999
Status Change Date: 4/17/2002
Latitude:
Longitude:
Contractor of Tank:
Tribal Land:
Primary Naics: 238110 - Poured Concrete Foundation and Structure Contractors
Primary Sic:
Subject Item Description: 120 gal/Diesel Fuel/Active
Tanks URL: https://webapp.pca.state.mn.us/tank-leak/sites/TS/TS0001821
Coord Collect Meth Desc:

Compartment Information

Compartment ID: 31373-EQUI0000000006-1
Compartment No: 1
Tank Wall Type: Single
Tank Material: Carbon steel
Subject Item Designation: 1003
Overfill Prevention System: AST None
Programs: AT,UT
Capacity (gal): 120
Cathodic Prot Sys:
Special Use Desc:

Pipe Information

Pipe Wall Type:
Pipe Leak Detection:
Pipe Material:
Pipe Corrosion Protection:
Stored Product: Diesel Fuel
Tank Leak Detection:
Vapor Recovery Flag:

Tank Information

Tank Site ID: TS0001821
Tank ID: 31373-EQUI0000000009
Tank Status: Active
Install Date: 6/20/2001
Status Change Date: 4/11/2002
Latitude:
Longitude:
Contractor of Tank:
Tribal Land:
Primary Naics: 238110 - Poured Concrete Foundation and Structure Contractors
Primary Sic:
Subject Item Description: 120 gal/Diesel Fuel/Active
Tanks URL: https://webapp.pca.state.mn.us/tank-leak/sites/TS/TS0001821
Coord Collect Meth Desc:

Compartment Information

Compartment ID: 31373-EQUI0000000009-1
Compartment No: 1
Tank Wall Type: Single
Tank Material: Carbon steel
Subject Item Designation: 1006
Overfill Prevention System: AST None
Programs: AT,UT
Capacity (gal): 120
Cathodic Prot Sys:
Special Use Desc:

Pipe Information

Pipe Wall Type:
Pipe Leak Detection:
Pipe Material:
Pipe Corrosion Protection:
Stored Product: Diesel Fuel
Tank Leak Detection:
Vapor Recovery Flag:

Tank Information

Tank Site ID: TS0001821
Tank ID: 31373-EQUI0000000007
Tank Status: Active
Install Date: 8/1/1999
Latitude:
Longitude:
Contractor of Tank:
Tribal Land:

Status Change Date: 4/11/2002
Primary Naics: 238110 - Poured Concrete Foundation and Structure Contractors
Primary Sic:
Subject Item Description: 120 gal/Diesel Fuel/Active
Tanks URL: https://webapp.pca.state.mn.us/tank-leak/sites/TS/TS0001821
Coord Collect Meth Desc:

Compartment Information

Compartment ID: 31373-EQUI0000000007-1
Compartment No: 1
Tank Wall Type: Single
Tank Material: Carbon steel
Subject Item Designation: 1004
Overfill Prevention System: AST None
Programs: AT,UT
Capacity (gal): 120
Cathodic Prot Sys:
Special Use Desc:

Pipe Information

Pipe Wall Type:
Pipe Leak Detection:
Pipe Material:
Pipe Corrosion Protection:
Stored Product: Diesel Fuel
Tank Leak Detection:
Vapor Recovery Flag:

Tank Information

Tank Site ID: TS0001821
Tank ID: 31373-EQUI0000000008
Tank Status: Active
Install Date: 6/20/2001
Status Change Date: 4/11/2002
Latitude:
Longitude:
Contractor of Tank:
Tribal Land:
Primary Naics: 238110 - Poured Concrete Foundation and Structure Contractors
Primary Sic:
Subject Item Description: 120 gal/Diesel Fuel/Active
Tanks URL: https://webapp.pca.state.mn.us/tank-leak/sites/TS/TS0001821
Coord Collect Meth Desc:

Compartment Information

Compartment ID: 31373-EQUI0000000008-1
Compartment No: 1
Tank Wall Type: Single
Tank Material: Carbon steel
Subject Item Designation: 1005
Overfill Prevention System: AST None
Programs: AT,UT
Capacity (gal): 120
Cathodic Prot Sys:
Special Use Desc:

Pipe Information

Pipe Wall Type:
Pipe Leak Detection:
Pipe Material:
Pipe Corrosion Protection:
Stored Product: Diesel Fuel
Tank Leak Detection:
Vapor Recovery Flag:

15	3 of 6	WSW	0.17 / 888.14	950.51 / 16	Atlas Foundation Co LLC 11730 Brockton Ln N Dayton MN 55327	UST

AI ID: 31373
Tank Type: Underground Storage Tank System
AI Name: Atlas Foundation Co LLC
Address1: 11730 Brockton Ln N
Address2:
Address3:
AI Name(Map):
Address1(Map):
Address2(Map):
City(Map):
State(Map):
Zip(Map):

City:	Dayton	***Owner:***	Atlas Pile Driving Co
County:	Hennepin	***Owner Address:***	PO Box 117
State:	MN	***Owner City:***	Rogers
Zip:	55327	***Owner State:***	MN
Location Description:		***Owner Zip:***	55374
Data Source:	Minnesota Pollution Control Agency Tank Sites		

Tank Information

Tank Site ID:	TS0001821	***Latitude:***	
Tank ID:	31373-EQUI0000000002	***Longitude:***	
Tank Status:	Removed	***Contractor of Tank:***	
Install Date:	5/1/1978	***Tribal Land:***	
Status Change Date:	7/28/1997		
Primary Naics:	238110 - Poured Concrete Foundation and Structure Contractors		
Primary Sic:			
Subject Item Description:	10,000 gal/Diesel/Removed		
Tanks Url:	https://webapp.pca.state.mn.us/tank-leak/sites/TS/TS0001821		
Coord Collect Meth Desc:			

Compartment Information

Compartment ID:	31373-EQUI0000000002-1	***Programs:***	UT
Compartment No:	1	***Capacity (gal):***	10000
Tank Wall Type:	Single	***Cathodic Prot Sys:***	Not needed
Tank Material:	Bare/Paint/Asph Coat Steel	***Special Use Desc:***	None
Subject Item Designation:	2		
Overfill Prevention System:	UST Not needed		

Pipe Information

Pipe Wall Type:	Single	***Stored Product:***	Diesel
Pipe Leak Detection:	NONE	***Tank Leak Detection:***	UST Not needed
Pipe Material:	Galvanized steel	***Vapor Recovery Flag:***	No
Pipe Corrosion Protection:	None		

Tank Information

Tank Site ID:	TS0001821	***Latitude:***	
Tank ID:	31373-EQUI0000000003	***Longitude:***	
Tank Status:	Active	***Contractor of Tank:***	
Install Date:	7/29/1997	***Tribal Land:***	
Status Change Date:	5/6/2011		
Primary Naics:	238110 - Poured Concrete Foundation and Structure Contractors		
Primary Sic:			
Subject Item Description:	5,000 gal/Diesel/Active		
Tanks Url:	https://webapp.pca.state.mn.us/tank-leak/sites/TS/TS0001821		
Coord Collect Meth Desc:			

Compartment Information

Compartment ID:	31373-EQUI0000000003-1	***Programs:***	UT
Compartment No:	1	***Capacity (gal):***	5000
Tank Wall Type:	Single	***Cathodic Prot Sys:***	Anode
Tank Material:	STI-P3	***Special Use Desc:***	None
Subject Item Designation:	3		
Overfill Prevention System:	UST Automatic shutoff		

Pipe Information

Pipe Wall Type:	Double	***Stored Product:***	Diesel
Pipe Leak Detection:	SSP, MLDA	***Tank Leak Detection:***	UST Automatic tank gauging

Pipe Material: Flexible
Pipe Corrosion Protection: Not needed
Vapor Recovery Flag: No

Compartment Information

Compartment ID: 31373-EQUI0000000003-2
Compartment No: 2
Tank Wall Type: Single
Tank Material: STI-P3
Subject Item Designation: 003-2
Overfill Prevention System: UST Automatic shutoff
Programs: UT
Capacity (gal): 3000
Cathodic Prot Sys: Anode
Special Use Desc: None

Pipe Information

Pipe Wall Type: Double
Pipe Leak Detection: SSP, MLDA
Pipe Material: Flexible
Pipe Corrosion Protection: Not needed
Stored Product: Diesel
Tank Leak Detection: UST Automatic tank gauging
Vapor Recovery Flag: No

Tank Information

Tank Site ID: TS0001821
Tank ID: 31373-EQUI0000000001
Tank Status: Removed
Install Date: 2/1/1974
Status Change Date: 7/28/1997
Primary Naics: 238110 - Poured Concrete Foundation and Structure Contractors
Primary Sic:
Subject Item Description: 6,000 gal/Diesel/Removed
Tanks Url: https://webapp.pca.state.mn.us/tank-leak/sites/TS/TS0001821
Coord Collect Meth Desc:
Latitude:
Longitude:
Contractor of Tank:
Tribal Land:

Compartment Information

Compartment ID: 31373-EQUI0000000001-1
Compartment No: 1
Tank Wall Type: Single
Tank Material: Bare/Paint/Asph Coat Steel
Subject Item Designation: 1
Overfill Prevention System: UST Not needed
Programs: UT
Capacity (gal): 6000
Cathodic Prot Sys: Not needed
Special Use Desc: None

Pipe Information

Pipe Wall Type: Single
Pipe Leak Detection: NONE
Pipe Material: Steel/Iron
Pipe Corrosion Protection: None
Stored Product: Diesel
Tank Leak Detection: UST Not needed
Vapor Recovery Flag: No

15	4 of 6	WSW	0.17 / 888.14	950.51 / 16	Atlas Foundation 11730 Brockton Ln N Dayton MN 55327	HIST LUST

Prog Int ID: 223276
Site ID: 37922
State County Code: 27
Country: USA
Interest Type Cd: LS
ADDR ID: 47952
Tank Site: 10849
Interest Phone: NO CORE PI PH.
Interest Start Dt: 11/03/1999 00:00:00
Interest End Dt: 03/24/2006 13:06:03
Address Source: CORE
Township Name:
County Name: Hennepin
Lat/Long ID: 42705
Interest Type Dsc: Leak Site
Lat Degrees: 45
Lat Minutes: 9
Lat Seconds: 54.66
Long Degrees: -93
Long Minutes: 31

Active?:	No	***Long Seconds:***	17.21
Timestamp Added:	03/24/2006 13:06:03	***Lat/Long Source:***	CORE
Timestamp Updt:	11/10/2014 08:17:05	***Lat/Long Site ID:***	37922
Staff ID Updt:	RGAGLE	***Lat/Long Spatial ID:***	51070866
Source:	CORE	***Collection Date:***	08/08/2000 00:00:00
Coord Src Type:	2	***Map Scale Code:***	E
Coord Src Desc:	State	***Org Name Source:***	MPCA
Foreign State:		***Foreign Zone:***	
FIPS County Cd1:	053		

Addr Timestmp Add:	07/08/1999 13:44:44
Addr Timestamp Lst Updt:	08/01/2007 21:43:54
Addr Updater Staff ID:	SYSTEM
Lat/Long Timestamp Added:	08/28/2000 10:32:06
Lat/Long Tmstmp Last Upd:	07/14/2004 22:02:34
Lat/Long Updater Staff ID:	jbeauma
Lat/Long Desc:	
Coord Coll Method Desc:	Address Matching House Number
Coord Coll Method Code:	A1
Comments:	

Leak Site

Complete Site Closure Date:	08/10/2001 00:00:00
Cond Closure Date:	
Release Discovered Date:	08/11/1997 00:00:00
Leaksite Type Code:	1
Leaksite Type Desc:	Leak Site
Leak Report Date:	10/14/1997 00:00:00
Tank Reg Status Code:	F
TMSP Added:	12/04/1999 14:03:51
TMSP Last Updt:	03/06/2014 13:37:25
CU Yds Excavated Qty:	
ENF Action Begin Date:	10/20/1997 00:00:00
Residence Type Code:	
File Archive Box:	
File Archive Lot:	
Soil Digout Date:	
Staff ID Last Updt:	DBOETTC
Std Letter Response Date:	12/15/1997 00:00:00
VPIC Acres:	
VPIC Application Date:	
Contam Soils Remaining Flag:	U
Indoor Air Collected Flag:	
LUST Trust Eligible Flag:	Yes
Offsite Contam Flag:	U
REIMB Awarded Flag:	No
Release From AST Flag:	No
Release From UST Flag:	Yes
Soil Gas Action Level Flag:	
Soil Gas Data Collected Flag:	
Sub Slab Sample Collected Flag:	
Surface Water Impact Flag:	U
Utility Project Flag:	No
Vapor Intrusion Action Flag:	
Vapor Intrusion Checked Flag:	
Leaksite Type Defn:	Leak site (tank and petroleum contamination).
Soil Gas Data Comments:	
Vapor Intrusion Comments:	

Leak Product Rls

Product Rls Seq ID:	23473
Leak Product Desc:	Diesel
Leak Product Defn:	The product is diesel oil.

Map Key	Number of Records	Direction	Distance (mi/ft)	Elev/Diff (ft)	Site	DB

Leak GW Info

Well Type Code:	
Affected Non Res Props:	
Affected Residential Props:	
Staff ID Last Updt:	RSUCHAN
Staff ID Wellhead Area Assess:	
TMSP Added:	12/04/1999 14:07:34
TMSP Last Updt:	11/04/2003 12:57:08
Water Supply Exceeds Ral Flag:	
Cleanup Goal Achieved Flag:	
DW Supply Contam Flag:	
Free Product at Close Flag:	
Free Product Observed Flag:	
Free Product Thickness:	
Ground Water Contam Flag:	
GW Cleanup Goal:	0
GW Exceeds Cleanup Goal Flag:	
Impacted Aquifer Code:	
MTBE High Level Date:	
MTBE High Ug Per Liter Char:	
MTBE High Ug Per Liter Numb:	
MTBE Present Historically Flag:	
MTBE Present Now Flag:	
Protected Area Flag:	
PWS Well Impacted Flag:	
Sensitive Area Flag:	

15	*5 of 6*	*WSW*	*0.17 / 888.14*	*950.51 / 16*	***Atlas Foundation Co LLC*** ***11730 Brockton Ln N*** ***Dayton MN 55327***	***MPCA AI***

Agency Interest ID:	31373	***Latitude (Site):***	45.16518469
County Code (Map):	053	***Longitude (Site):***	-93.52144836
County (Map):	Hennepin	***Point Y(Site):***	45.1651846897618
Latitude (Map):	45.16518469	***Point X(Site):***	-93.5214483597144
Longitude (Map):	-93.52144836	***County Code (Req):***	53
Point Y(Map):	45.1651846897618	***County (Req):***	Hennepin
Point X(Map):	-93.5214483597144	***Latitude (Req):***	45.16518469
County (Site):	Hennepin	***Longitude (Req):***	-93.52144836

Name (Map):	Atlas Foundation Co LLC
Address (Map):	11730 Brockton Ln N
City (Map):	Dayton
State (Map):	MN
ZIP (Map):	55327
Loc Desc (Map):	
Name (Site):	Atlas Foundation Co LLC
Address (Site):	11730 Brockton Ln N
City (Site):	Dayton
State (Site):	MN
ZIP (Site):	55327
Name (Req):	Atlas Foundation Co LLC
Address (Req):	11730 Brockton Ln N
City (Req):	Dayton
State (Req):	MN
ZIP (Req):	55327
Loc Desc (Req):	
Data Source:	MPCA Agency Interests: Map; My Neighborhood Sites; MPCA Agency Interests: File Request

Agency Interests: Map Details

Item ID:	31373-AISI0000031373	***Int Doc ID:***	0
Status:	Active	***SI Type:***	CON
Status Date:		***SI Cat:***	AISI
Program:	Multiple Programs	***SI ID:***	31373

CTU Code:	239447	**SI Cat Desc:**	Agency Interest
CTU Name:	Dayton	**SI Type Desc:**	Conventional Site
PLS Twsp:		**Description:**	
Range :		**SI Designation:**	
Range Dir:		**Cong Dist:**	3
Section:		**House Dist:**	34A
Quarters:		**Senate Dist:**	34
Collection Date:	07-Apr-2016	**TRDSQQ:**	
Tmsp Created:	26-Jul-1999	**Ref Code:**	GEN
User Created:	DELTA_M_R1	**Ref Desc:**	General Location
Tmsp Updt:	26-Apr-2016	**Verified:**	No
Spatial ID:	32866	**User Updt:**	spatial_
Name:	Atlas Foundation Co LLC		
Program List:	AT, BA, HW, PR, UT		
HUC 8:	07010206		
HUC 8 Name:	Mississippi River - Twin Cities		
HUC 10:	0701020601		
HUC 12:	070102060102		
HUC 12 Name:	Rush Creek		
DWSMA Code:			
DWSMA Name:			
Method Code:	A1		
Method Desc:	Address Matching House Number		

My Neighborhood Site Details

Active FLA:	Yes	**HUC 8:**	07010206
MPCA ID:	Multiple IDs	**Cong Distr:**	3
Program Co:	HW; SR; TL	**Senate Dis:**	34
Program Name:	Multiple Programs	**House Dist:**	34A
Address:	MN	**IC Flag:**	No
Addr ZIP:	55327	**Coord Coll:**	A1
City:	Dayton	**Latitude:**	45.16518469
County:	Hennepin	**Longitude:**	-93.52144836
Activity:	Multiple Activities		
Addr St:	11730 Brockton Ln N		
Addr City:	Dayton		
MPCA ID List:	LS0010849; MND046715496; TS0001821		
Program 1:	Hazardous Waste; Investigation and Cleanup; Tanks		
Name:	Atlas Foundation Co LLC		
Watershed :	Mississippi River - Twin Cities		
Coord Co 1:	Address Matching House Number		
Activity L:	Aboveground Tanks; Hazardous Waste, Very small quantity generator; Petroleum Remediation, Leak Site; Underground Tanks		
Industrial:	Poured Concrete Foundation and Structure Contractors		
Site URL:	https://webapp.pca.state.mn.us/wimn/site/31373		

Agency Interests: File Request Details

Item ID:	31373-AISI0000031373	**Int Doc ID:**	0
Status:	Active	**SI Type:**	CON
Status Date:		**SI Cat:**	AISI
Program:	Multiple Programs	**SI ID:**	31373
CTU Code:	239447	**SI Cat Desc:**	Agency Interest
CTU Name:	Dayton	**Description:**	
PLS Twsp:		**SI Designation:**	
Range :		**Cong Dist:**	3
Range Dir:		**House Dist:**	34A
Section:		**Senate Dist:**	34
Quarters:		**TRDSQQ:**	
Collection Date:	4/7/2016	**Ref Code:**	GEN
Tmsp Created:	7/26/1999	**Ref Desc:**	General Location
User Created:	DELTA_M_R1	**Verified:**	No
Tmsp Updt:	4/26/2016	**User Updt:**	spatial_
Spatial ID:	32866		
Name:	Atlas Foundation Co LLC		
Program List:	AT, BA, HW, PR, UT		

Map Key	Number of Records	Direction	Distance (mi/ft)	Elev/Diff (ft)	Site	DB

HUC 8:	7010206
HUC 8 Name:	Mississippi River - Twin Cities
HUC 10:	701020601
HUC 10 Name:	Elm Creek
HUC 12:	70102060102
HUC 12 Name:	Rush Creek
SI Type Desc:	Conventional Site
DWSMA Code:	
DWSMA Name:	
Method Code:	A1
Method Desc:	Address Matching House Number

15	6 of 6	WSW	0.17 / 888.14	950.51 / 16	Atlas Foundation 11730 Brockton Ln N Dayton MN	LST REM SITE

Item ID:	31373-AREA0000000003	**Unpermitted Dump?:**	
Project ID:	LS0010849	**State Reg:**	
Project Type:	Leak Site	**Federal Reg:**	Yes
Project ID (RAP):		**Fed State Reg:**	
Project Type (RAP):		**Non Reg:**	
Site Status:	Closed	**NPL:**	
Perm List of Prio?:		**Site County:**	Hennepin
Petrol Brownfield?:		**County (RAP):**	
VIC Site?:		**Latitude:**	45.16521072
Sf Voluntary:		**Longitude:**	-93.52153778
Inst Controls?:		**Latitude (RAP):**	
SEMS?:		**Longitude (RAP):**	
Project Name:	Atlas Foundation		
Project Managers:	A-Jelil Abdella (no longer at MPCA)		
Site Address 1:	11730 Brockton Ln N		
Site Address 2:			
Site City:	Dayton		
Site State:	MN		
Site ZIP:	55327		
Project Name(RAP):			
Address1 (RAP):			
Address2 (RAP):			
City (RAP):			
State (RAP):			
ZIP (RAP):			
Data Source:	MPCA Remediation Sites		

Remediation Sites Details

Activity ID:	31373	**Object ID:**	21148
SI ID:	3	**Cong Dist:**	3
Si Cat:	AREA	**House Dist:**	34A
SI Type:	LEAK	**Senate Dis:**	34
Site Type:	CON	**HUC 8:**	07010206
Acreage:		**HUC 10:**	0701020601
HRS Score:		**HUC 12:**	070102060102
Score Year:		**Gdb Geomattr Data:**	
DWSMA Code:		**MNTBA:**	
AI Name:	Atlas Foundation Co LLC		
DWSMA Name:			
Hydrologists:			
Huc 8 Name:	Mississippi River - Twin Cities		
Huc12 Name:	Rush Creek		
Method Desc:	Address Matching Unknown		
Loc Desc:			
WIMN Url:	https://webapp.pca.state.mn.us/wimn/site/31373		

Spatial Remediation Activity

AI ID:	31373	**Object ID:**	7084

Map Key	Number of Records	Direction	Distance (mi/ft)	Elev/Diff (ft)	Site	DB

Site ID:	LS0010849	**Remedy Imp:**	
SI ID:	3	**Remedy Sel:**	
SI Cat:	AREA	**ASMT Compl:**	
NFA Decisi:		**Received:**	
Site Start:	1997-10-14 00:00:00	**NPL List:**	
Site Close:	2001-08-10 00:00:00	**NPL Delete:**	
Leak Discovered:	1997-08-11 00:00:00	**PLP List:**	
Leak Reported:	1997-10-14 00:00:00	**PLP Delist:**	
Leak Reopened:		**Staff Assi:**	
Activity No:	1	**FF Aproved:**	
Activity ID:	SIW19970001	**FF Closed:**	
Activity Type:	Leak Site Investigation	**Inv Comple:**	
Activity Code:	SIW	**App Comple:**	
Activity Year:	1997	**Er Site Ev:**	
Discovered:			

Map Key	Number of Records	Direction	Distance (mi/ft)	Elev/Diff (ft)	Site	DB
16	1 of 1	SSE	0.17 / 888.42	943.96 / 9	Dayton 94 and Troy Lane Extension Dayton MN 55369	MPCA AI

Agency Interest ID:	252244	**Latitude (Site):**	45.166371
County Code (Map):	053	**Longitude (Site):**	-93.509629
County (Map):	Hennepin	**Point Y(Site):**	45.166370999768
Latitude (Map):	45.166371	**Point X(Site):**	-93.5096290005484
Longitude (Map):	-93.509629	**County Code (Req):**	53
Point Y(Map):	45.166370999768	**County (Req):**	Hennepin
Point X(Map):	-93.5096290005484	**Latitude (Req):**	45.166371
County (Site):	Hennepin	**Longitude (Req):**	-93.509629

Name (Map): Dayton 94 and Troy Lane Extension
Address (Map):
City (Map): Dayton
State (Map): MN
ZIP (Map): 55369
Loc Desc (Map): The site is currently a residential homestead with a driveway access off of CR 81 that is being rezoned to light-industrial. *** Note:many records provided by the department have a truncated LOC_DESC field.
Name (Site): Dayton 94 and Troy Lane Extension
Address (Site):
City (Site): Dayton
State (Site): MN
ZIP (Site): 55369
Name (Req): Dayton 94 and Troy Lane Extension
Address (Req):
City (Req): Dayton
State (Req): MN
ZIP (Req): 55369
Loc Desc (Req): The site is currently a residential homestead with a driveway access off of CR 81 that is being rezoned to light-industrial.
Data Source: MPCA Agency Interests: Map; My Neighborhood Sites; MPCA Agency Interests: File Request

Agency Interests: Map Details

Item ID:	252244-AISI0000252244	**Int Doc ID:**	0
Status:	Active	**SI Type:**	CON
Status Date:		**SI Cat:**	AISI
Program:	Const Stormwater	**SI ID:**	252244
CTU Code:	239447	**SI Cat Desc:**	Agency Interest
CTU Name:	Dayton	**SI Type Desc:**	Conventional Site
PLS Twsp:		**Description:**	
Range :		**SI Designation:**	
Range Dir:		**Cong Dist:**	3
Section:		**House Dist:**	34A
Quarters:		**Senate Dist:**	34
Collection Date:	21-Jun-2022	**TRDSQQ:**	
Tmsp Created:	21-Jun-2022	**Ref Code:**	CEN
User Created:	RSP	**Ref Desc:**	Center of Feature Represented
Tmsp Updt:	21-Jun-2022	**Verified:**	No

Spatial ID:		***User Updt:***	geo_nc
Name:	Dayton 94 and Troy Lane Extension		
Program List:	CS		
HUC 8:	07010206		
HUC 8 Name:	Mississippi River - Twin Cities		
HUC 10:	0701020601		
HUC 12:	070102060104		
HUC 12 Name:	Diamond Creek-Elm Creek		
DWSMA Code:			
DWSMA Name:			
Method Code:	DP		
Method Desc:	Digitized - MPCA online map		

My Neighborhood Site Details

Active FLA:	Yes	***HUC 8:***	07010206
MPCA ID:	C00064146	***Cong Distr:***	3
Program Co:	ST	***Senate Dis:***	34
Program Name:	Stormwater	***House Dist:***	34A
Address:	MN	***IC Flag:***	No
Addr ZIP:	55369	***Coord Coll:***	DP
City:	Dayton	***Latitude:***	45.166371
County:	Hennepin	***Longitude:***	-93.509629
Activity:	Construction Stormwater		
Addr St:			
Addr City:	Dayton		
MPCA ID List:	C00064146		
Program 1:	Stormwater		
Name:	Dayton 94 and Troy Lane Extension		
Watershed :	Mississippi River - Twin Cities		
Coord Co 1:	Digitized - MPCA online map		
Activity L:	Construction Stormwater		
Industrial:			
Site URL:	https://webapp.pca.state.mn.us/wimn/site/252244		

Agency Interests: File Request Details

Item ID:	252244-AISI0000252244	***Int Doc ID:***	0
Status:	Active	***SI Type:***	CON
Status Date:		***SI Cat:***	AISI
Program:	Const Stormwater	***SI ID:***	252244
CTU Code:	239447	***SI Cat Desc:***	Agency Interest
CTU Name:	Dayton	***Description:***	
PLS Twsp:		***SI Designation:***	
Range :		***Cong Dist:***	3
Range Dir:		***House Dist:***	34A
Section:		***Senate Dist:***	34
Quarters:		***TRDSQQ:***	
Collection Date:	6/21/2022	***Ref Code:***	CEN
Tmsp Created:	6/21/2022	***Ref Desc:***	Center of Feature Represented
User Created:	RSP	***Verified:***	No
Tmsp Updt:	6/21/2022	***User Updt:***	geo_nc
Spatial ID:			
Name:	Dayton 94 and Troy Lane Extension		
Program List:	CS		
HUC 8:	7010206		
HUC 8 Name:	Mississippi River - Twin Cities		
HUC 10:	701020601		
HUC 10 Name:	Elm Creek		
HUC 12:	70102060104		
HUC 12 Name:	Diamond Creek-Elm Creek		
SI Type Desc:	Conventional Site		
DWSMA Code:			
DWSMA Name:			
Method Code:	DP		
Method Desc:	Digitized - MPCA online map		

Map Key	Number of Records	Direction	Distance (mi/ft)	Elev/Diff (ft)	Site	DB
17	1 of 1	S	0.17 / 913.55	947.02 / 12	Unity Precision Manufacturing 11660 Troy Lane Dayton MN 55639	MPCA AI

Agency Interest ID:	252259	**Latitude (Site):**	45.166303
County Code (Map):	053	**Longitude (Site):**	-93.512662
County (Map):	Hennepin	**Point Y(Site):**	45.1663030003892
Latitude (Map):	45.166303	**Point X(Site):**	-93.5126619995214
Longitude (Map):	-93.512662	**County Code (Req):**	53
Point Y(Map):	45.1663030003892	**County (Req):**	Hennepin
Point X(Map):	-93.5126619995214	**Latitude (Req):**	45.166303
County (Site):	Hennepin	**Longitude (Req):**	-93.512662
Name (Map):	Unity Precision Manufacturing		
Address (Map):	11660 Troy Lane		
City (Map):	Dayton		
State (Map):	MN		
ZIP (Map):	55639		
Loc Desc (Map):			
Name (Site):	Unity Precision Manufacturing		
Address (Site):	11660 Troy Lane		
City (Site):	Dayton		
State (Site):	MN		
ZIP (Site):	55639		
Name (Req):	Unity Precision Manufacturing		
Address (Req):	11660 Troy Lane		
City (Req):	Dayton		
State (Req):	MN		
ZIP (Req):	55639		
Loc Desc (Req):			
Data Source:	MPCA Agency Interests: Map; My Neighborhood Sites; MPCA Agency Interests: File Request		

Agency Interests: Map Details

Item ID:	252259-AISI0000252259	**Int Doc ID:**	0
Status:	Active	**SI Type:**	CON
Status Date:		**SI Cat:**	AISI
Program:	Const Stormwater	**SI ID:**	252259
CTU Code:	239447	**SI Cat Desc:**	Agency Interest
CTU Name:	Dayton	**SI Type Desc:**	Conventional Site
PLS Twsp:		**Description:**	
Range :		**SI Designation:**	
Range Dir:		**Cong Dist:**	3
Section:		**House Dist:**	34A
Quarters:		**Senate Dist:**	34
Collection Date:	21-Jun-2022	**TRDSQQ:**	
Tmsp Created:	21-Jun-2022	**Ref Code:**	CEN
User Created:	RSP	**Ref Desc:**	Center of Feature Represented
Tmsp Updt:	21-Jun-2022	**Verified:**	No
Spatial ID:		**User Updt:**	geo_nc
Name:	Unity Precision Manufacturing		
Program List:	CS		
HUC 8:	07010206		
HUC 8 Name:	Mississippi River - Twin Cities		
HUC 10:	0701020601		
HUC 12:	070102060102		
HUC 12 Name:	Rush Creek		
DWSMA Code:			
DWSMA Name:			
Method Code:	DP		
Method Desc:	Digitized - MPCA online map		

My Neighborhood Site Details

Active FLA:	Yes	**HUC 8:**	07010206
MPCA ID:	C00064161	**Cong Distr:**	3
Program Co:	ST	**Senate Dis:**	34

Map Key	Number of Records	Direction	Distance (mi/ft)	Elev/Diff (ft)	Site	DB

Program Name:	Stormwater	**House Dist:**	34A
Address:	MN	**IC Flag:**	No
Addr ZIP:	55639	**Coord Coll:**	DP
City:	Dayton	**Latitude:**	45.166303
County:	Hennepin	**Longitude:**	-93.512662
Activity:	Construction Stormwater		
Addr St:	11660 Troy Lane		
Addr City:	Dayton		
MPCA ID List:	C00064161		
Program 1:	Stormwater		
Name:	Unity Precision Manufacturing		
Watershed :	Mississippi River - Twin Cities		
Coord Co 1:	Digitized - MPCA online map		
Activity L:	Construction Stormwater		
Industrial:			
Site URL:	https://webapp.pca.state.mn.us/wimn/site/252259		

Agency Interests: File Request Details

Item ID:	252259-AISI0000252259	**Int Doc ID:**	0
Status:	Active	**SI Type:**	CON
Status Date:		**SI Cat:**	AISI
Program:	Const Stormwater	**SI ID:**	252259
CTU Code:	239447	**SI Cat Desc:**	Agency Interest
CTU Name:	Dayton	**Description:**	
PLS Twsp:		**SI Designation:**	
Range :		**Cong Dist:**	3
Range Dir:		**House Dist:**	34A
Section:		**Senate Dist:**	34
Quarters:		**TRDSQQ:**	
Collection Date:	6/21/2022	**Ref Code:**	CEN
Tmsp Created:	6/21/2022	**Ref Desc:**	Center of Feature Represented
User Created:	RSP	**Verified:**	No
Tmsp Updt:	6/21/2022	**User Updt:**	geo_nc
Spatial ID:			
Name:	Unity Precision Manufacturing		
Program List:	CS		
HUC 8:	7010206		
HUC 8 Name:	Mississippi River - Twin Cities		
HUC 10:	701020601		
HUC 10 Name:	Elm Creek		
HUC 12:	70102060102		
HUC 12 Name:	Rush Creek		
SI Type Desc:	Conventional Site		
DWSMA Code:			
DWSMA Name:			
Method Code:	DP		
Method Desc:	Digitized - MPCA online map		

18	1 of 1	WSW	0.18 / 970.15	950.52 / 16	HENNEPIN COOPERATIVE SEED EXCHANGE 11810 BROCKTON LN N OSSEO MN 55369	BULK STORAGE

License No:	20062635	**Phone:**	(763) 428-2257
License State:	OUT OF BUSINESS	**Pesticide:**	NO
Start Date:	10/24/1973	**Fertilizer:**	NO
End Date:	11/15/2006	**Alias:**	
Contact:		**Alias A:**	
County:	HENNEPIN	**License Name:**	
Alteration:			
License Type:	ANHYDROUS AMMONIA STORAGE FACILITY PERMIT		

19	1 of 7	WSW	0.18 / 976.34	950.52 / 16	Waconia Farm Supply 11810 Brockton Ln N	AST

Dayton MN 55369

Agency Interest ID:	105049	***AI Name (Map):***	Waconia Farm Supply
Tank Type:	Aboveground Storage Tank	***Address1 (Map):***	11810 Brockton Ln N
AI Name:	Waconia Farm Supply	***Address2 (Map):***	
Address1:	11810 Brockton Ln N	***City (Map):***	Dayton
Address2:		***State (Map):***	MN
Address3:		***Zip (Map):***	55369
City:	Dayton	***Owner:***	Scott Cheney
County:	Hennepin	***Owner Address:***	14025 23rd Ave N
State:	MN	***Owner City:***	Plymouth
Zip:	55369	***Owner State:***	MN
Location Description:		***Owner Zip:***	55447

Data Source: Minnesota Pollution Control Agency Tank Sites; Minnesota Pollution Control Agency Regulated Tank Systems

Tank Information

Tank Site ID:	TS0011546	***Latitude:***	45.12526663
Tank ID:	105049-EQUI0000000005	***Longitude:***	-93.44445135
Tank Status:	Removed	***Contractor of Tank:***	
Install Date:	10/1/1985	***Tribal Land:***	
Status Change Date:	1/7/2013		
Primary Naics:			
Primary Sic:			
Subject Item Description:	12,000 gal/Diesel Fuel/Removed		
Tanks URL:	https://webapp.pca.state.mn.us/tank-leak/sites/TS/TS0011546		
Coord Collect Meth Desc:	Public Land Survey-Two Quarter		

Compartment Information

Compartment ID:	105049-EQUI0000000005-1	***Programs:***	AT,UT
Compartment No:	1	***Capacity (gal):***	12000
Tank Wall Type:	Single	***Cathodic Prot Sys:***	
Tank Material:	Carbon steel	***Special Use Desc:***	
Subject Item Designation:	1003		
Overfill Prevention System:	AST None		

Pipe Information

Pipe Wall Type:		***Stored Product:***	Diesel Fuel
Pipe Leak Detection:		***Tank Leak Detection:***	
Pipe Material:		***Vapor Recovery Flag:***	
Pipe Corrosion Protection:			

Tank Information

Tank Site ID:	TS0011546	***Latitude:***	45.12526663
Tank ID:	105049-EQUI0000000003	***Longitude:***	-93.44445135
Tank Status:	Removed	***Contractor of Tank:***	
Install Date:	10/1/1985	***Tribal Land:***	
Status Change Date:	1/7/2013		
Primary Naics:			
Primary Sic:			
Subject Item Description:	12,000 gal/Gasoline Blends (E1-E49)/Removed		
Tanks URL:	https://webapp.pca.state.mn.us/tank-leak/sites/TS/TS0011546		
Coord Collect Meth Desc:	Public Land Survey-Two Quarter		

Compartment Information

Compartment ID:	105049-EQUI0000000003-1	***Programs:***	AT,UT
Compartment No:	1	***Capacity (gal):***	12000
Tank Wall Type:	Single	***Cathodic Prot Sys:***	

Tank Material: Carbon steel
Special Use Desc:
Subject Item Designation: 1001
Overfill Prevention System: AST None

Pipe Information

Pipe Wall Type:
Stored Product: Gasoline Blends (E1-E49)
Pipe Leak Detection:
Tank Leak Detection:
Pipe Material:
Vapor Recovery Flag:
Pipe Corrosion Protection:

Tank Information

Tank Site ID: TS0011546
Latitude: 45.16877399
Tank ID: 105049-EQUI0000000008
Longitude: -93.52132917
Tank Status: Removed
Contractor of Tank:
Install Date: 10/1/1985
Tribal Land:
Status Change Date: 1/7/2013
Primary Naics:
Primary Sic:
Subject Item Description: 12,000 gal/Fuel Oil #1/Removed
Tanks URL: https://webapp.pca.state.mn.us/tank-leak/sites/TS/TS0011546
Coord Collect Meth Desc: Address Matching House Number

Compartment Information

Compartment ID: 105049-EQUI0000000008-1
Programs: AT,UT
Compartment No: 1
Capacity (gal): 12000
Tank Wall Type: Single
Cathodic Prot Sys:
Tank Material: Carbon steel
Special Use Desc:
Subject Item Designation: 1006
Overfill Prevention System: AST None

Pipe Information

Pipe Wall Type:
Stored Product: Fuel Oil #1
Pipe Leak Detection:
Tank Leak Detection:
Pipe Material:
Vapor Recovery Flag:
Pipe Corrosion Protection:

Tank Information

Tank Site ID: TS0011546
Latitude: 45.16877399
Tank ID: 105049-EQUI0000000007
Longitude: -93.52132917
Tank Status: Removed
Contractor of Tank:
Install Date: 10/1/1985
Tribal Land:
Status Change Date: 1/7/2013
Primary Naics:
Primary Sic:
Subject Item Description: 12,000 gal/Diesel Fuel/Removed
Tanks URL: https://webapp.pca.state.mn.us/tank-leak/sites/TS/TS0011546
Coord Collect Meth Desc: Address Matching House Number

Compartment Information

Compartment ID: 105049-EQUI0000000007-1
Programs: AT,UT
Compartment No: 1
Capacity (gal): 12000
Tank Wall Type: Single
Cathodic Prot Sys:
Tank Material: Carbon steel
Special Use Desc:
Subject Item Designation: 1005
Overfill Prevention System: AST None

Pipe Information

Pipe Wall Type:
Pipe Leak Detection:
Pipe Material:
Pipe Corrosion Protection:
Stored Product: Diesel Fuel
Tank Leak Detection:
Vapor Recovery Flag:

Tank Information

Tank Site ID: TS0011546
Tank ID: 105049-EQUI0000000004
Tank Status: Removed
Install Date: 10/1/1985
Status Change Date: 1/7/2013
Primary Naics:
Primary Sic:
Subject Item Description: 12,000 gal/Gasoline Blends (E1-E49)/Removed
Tanks URL: https://webapp.pca.state.mn.us/tank-leak/sites/TS/TS0011546
Coord Collect Meth Desc: Public Land Survey-Two Quarter
Latitude: 45.12526663
Longitude: -93.44445135
Contractor of Tank:
Tribal Land:

Compartment Information

Compartment ID: 105049-EQUI0000000004-1
Compartment No: 1
Tank Wall Type: Single
Tank Material: Carbon steel
Subject Item Designation: 1002
Overfill Prevention System: AST None
Programs: AT,UT
Capacity (gal): 12000
Cathodic Prot Sys:
Special Use Desc:

Pipe Information

Pipe Wall Type:
Pipe Leak Detection:
Pipe Material:
Pipe Corrosion Protection:
Stored Product: Gasoline Blends (E1-E49)
Tank Leak Detection:
Vapor Recovery Flag:

Tank Information

Tank Site ID: TS0011546
Tank ID: 105049-EQUI0000000006
Tank Status: Removed
Install Date: 10/1/1985
Status Change Date: 1/7/2013
Primary Naics:
Primary Sic:
Subject Item Description: 12,000 gal/Diesel Fuel/Removed
Tanks URL: https://webapp.pca.state.mn.us/tank-leak/sites/TS/TS0011546
Coord Collect Meth Desc: Public Land Survey-Two Quarter
Latitude: 45.12526663
Longitude: -93.44445135
Contractor of Tank:
Tribal Land:

Compartment Information

Compartment ID: 105049-EQUI0000000006-1
Compartment No: 1
Tank Wall Type: Single
Tank Material: Carbon steel
Subject Item Designation: 1004
Overfill Prevention System: AST None
Programs: AT,UT
Capacity (gal): 12000
Cathodic Prot Sys:
Special Use Desc:

Pipe Information

Pipe Wall Type:
Stored Product: Diesel Fuel

Pipe Leak Detection:
Pipe Material:
Pipe Corrosion Protection:
Tank Leak Detection:
Vapor Recovery Flag:

Tank Information

Tank Site ID: TS0011546
Tank ID: 105049-EQUI0000000009
Tank Status: Removed
Install Date: 10/1/2002
Status Change Date: 1/7/2013
Primary Naics:
Primary Sic:
Subject Item Description: 30,000 gal/Diesel Fuel/Removed
Tanks URL: https://webapp.pca.state.mn.us/tank-leak/sites/TS/TS0011546
Coord Collect Meth Desc: Address Matching House Number
Latitude: 45.16877399
Longitude: -93.52132917
Contractor of Tank:
Tribal Land:

Compartment Information

Compartment ID: 105049-EQUI0000000009-1
Compartment No: 1
Tank Wall Type: Single
Tank Material: Carbon steel
Subject Item Designation: 1007
Overfill Prevention System: AST None
Programs: AT,UT
Capacity (gal): 30000
Cathodic Prot Sys:
Special Use Desc:

Pipe Information

Pipe Wall Type:
Pipe Leak Detection:
Pipe Material:
Pipe Corrosion Protection:
Stored Product: Diesel Fuel
Tank Leak Detection:
Vapor Recovery Flag:

Tank Information

Tank Site ID: TS0011546
Tank ID: 105049-EQUI0000000010
Tank Status: Removed
Install Date: 10/1/2002
Status Change Date: 1/7/2013
Primary Naics:
Primary Sic:
Subject Item Description: 30,000 gal/Fuel Oil #1/Removed
Tanks URL: https://webapp.pca.state.mn.us/tank-leak/sites/TS/TS0011546
Coord Collect Meth Desc: Address Matching House Number
Latitude: 45.16877399
Longitude: -93.52132917
Contractor of Tank:
Tribal Land:

Compartment Information

Compartment ID: 105049-EQUI0000000010-1
Compartment No: 1
Tank Wall Type: Single
Tank Material: Carbon steel
Subject Item Designation: 1008
Overfill Prevention System: AST None
Programs: AT,UT
Capacity (gal): 30000
Cathodic Prot Sys:
Special Use Desc:

Pipe Information

Pipe Wall Type:
Pipe Leak Detection:
Pipe Material:
Pipe Corrosion Protection:
Stored Product: Fuel Oil #1
Tank Leak Detection:
Vapor Recovery Flag:

MPCA Map Regulated Tank Systems

Item ID:	105049-EQUI0000000008	***Overfill Prevent Desc:***	AST None
Int Doc ID:	0	***Loc Desc:***	
Spatial ID:		***CTU Name:***	Dayton
SI Type:	ABOV	***Cong Dist:***	3
SI Cat:	EQUI	***House Dist:***	34A
SI ID:	8	***Senate Dist:***	34
SI Cat Desc:	Equipment	***Huc 8:***	07010206
SI Type Desc:	Aboveground Storage Tank	***Huc 8 Name:***	Mississippi River - Twin Cities
SI Designation:	1006	***Huc10:***	0701020601
Status Desc:	Active / Existing	***Huc12:***	070102060102
Status Date:	939553052000	***Huc12 Name:***	Rush Creek
Install Date:		***DWSMA Code:***	
AI Prg Code:	AT, UT	***DWSMA Name:***	
AI Program:	Multiple Programs	***TRDSQQ:***	
Compartments:		***Pls Twsp:***	
Substance:	Fuel Oil #1	***Range :***	
Capacity:	12000	***Range Dir:***	
County:	Hennepin	***Section:***	
Latitude:	45.16877399	***Quarters:***	
Longitude:	-93.52132917	***Method Desc:***	Address Matching House Number
X:	-93.52132131904482	***Ref Desc:***	General Location
Y:	45.168765986587935		
Description:	12,000 gal/Fuel Oil #1/Removed		

MPCA Map Regulated Tank Systems

Item ID:	105049-EQUI0000000009	***Overfill Prevent Desc:***	AST None
Int Doc ID:	0	***Loc Desc:***	
Spatial ID:		***CTU Name:***	Dayton
SI Type:	ABOV	***Cong Dist:***	3
SI Cat:	EQUI	***House Dist:***	34A
SI ID:	9	***Senate Dist:***	34
SI Cat Desc:	Equipment	***Huc 8:***	07010206
SI Type Desc:	Aboveground Storage Tank	***Huc 8 Name:***	Mississippi River - Twin Cities
SI Designation:	1007	***Huc10:***	0701020601
Status Desc:	Active / Existing	***Huc12:***	070102060102
Status Date:	1100686858000	***Huc12 Name:***	Rush Creek
Install Date:		***DWSMA Code:***	
AI Prg Code:	AT, UT	***DWSMA Name:***	
AI Program:	Multiple Programs	***TRDSQQ:***	
Compartments:		***Pls Twsp:***	
Substance:	Diesel Fuel	***Range :***	
Capacity:	30000	***Range Dir:***	
County:	Hennepin	***Section:***	
Latitude:	45.16877399	***Quarters:***	
Longitude:	-93.52132917	***Method Desc:***	Address Matching House Number
X:	-93.52132131904482	***Ref Desc:***	General Location
Y:	45.168765986587935		
Description:	30,000 gal/Diesel Fuel/Removed		

MPCA Map Regulated Tank Systems

Item ID:	105049-EQUI0000000006	***Overfill Prevent Desc:***	AST None
Int Doc ID:	0	***Loc Desc:***	
Spatial ID:		***CTU Name:***	Maple Grove
SI Type:	ABOV	***Cong Dist:***	3
SI Cat:	EQUI	***House Dist:***	37B
SI ID:	6	***Senate Dist:***	37
SI Cat Desc:	Equipment	***Huc 8:***	07010206
SI Type Desc:	Aboveground Storage Tank	***Huc 8 Name:***	Mississippi River - Twin Cities
SI Designation:	1004	***Huc10:***	0701020601
Status Desc:	Active / Existing	***Huc12:***	070102060103
Status Date:	939553052000	***Huc12 Name:***	Rice Lake-Elm Creek

Install Date:		***DWSMA Code:***	57
AI Prg Code:	AT, UT	***DWSMA Name:***	Maple Grove
AI Program:	Multiple Programs	***TRDSQQ:***	
Compartments:		***Pls Twsp:***	
Substance:	Diesel Fuel	***Range :***	
Capacity:	12000	***Range Dir:***	
County:	Hennepin	***Section:***	
Latitude:	45.12526663	***Quarters:***	
Longitude:	-93.44445135000001	***Method Desc:***	Public Land Survey-Two Quarter
X:	-93.44444352686384	***Ref Desc:***	General Location
Y:	45.12525862803657		
Description:	12,000 gal/Diesel Fuel/Removed		

MPCA Map Regulated Tank Systems

Item ID:	105049-EQUI0000000007	***Overfill Prevent Desc:***	AST None
Int Doc ID:	0	***Loc Desc:***	
Spatial ID:		***CTU Name:***	Dayton
SI Type:	ABOV	***Cong Dist:***	3
SI Cat:	EQUI	***House Dist:***	34A
SI ID:	7	***Senate Dist:***	34
SI Cat Desc:	Equipment	***Huc 8:***	07010206
SI Type Desc:	Aboveground Storage Tank	***Huc 8 Name:***	Mississippi River - Twin Cities
SI Designation:	1005	***Huc10:***	0701020601
Status Desc:	Active / Existing	***Huc12:***	070102060102
Status Date:	939553052000	***Huc12 Name:***	Rush Creek
Install Date:		***DWSMA Code:***	
AI Prg Code:	AT, UT	***DWSMA Name:***	
AI Program:	Multiple Programs	***TRDSQQ:***	
Compartments:		***Pls Twsp:***	
Substance:	Diesel Fuel	***Range :***	
Capacity:	12000	***Range Dir:***	
County:	Hennepin	***Section:***	
Latitude:	45.16877399	***Quarters:***	
Longitude:	-93.52132917	***Method Desc:***	Address Matching House Number
X:	-93.52132131904482	***Ref Desc:***	General Location
Y:	45.168765986587935		
Description:	12,000 gal/Diesel Fuel/Removed		

MPCA Map Regulated Tank Systems

Item ID:	105049-EQUI0000000010	***Overfill Prevent Desc:***	AST None
Int Doc ID:	0	***Loc Desc:***	
Spatial ID:		***CTU Name:***	Dayton
SI Type:	ABOV	***Cong Dist:***	3
SI Cat:	EQUI	***House Dist:***	34A
SI ID:	10	***Senate Dist:***	34
SI Cat Desc:	Equipment	***Huc 8:***	07010206
SI Type Desc:	Aboveground Storage Tank	***Huc 8 Name:***	Mississippi River - Twin Cities
SI Designation:	1008	***Huc10:***	0701020601
Status Desc:	Active / Existing	***Huc12:***	070102060102
Status Date:	1100687005000	***Huc12 Name:***	Rush Creek
Install Date:		***DWSMA Code:***	
AI Prg Code:	AT, UT	***DWSMA Name:***	
AI Program:	Multiple Programs	***TRDSQQ:***	
Compartments:		***Pls Twsp:***	
Substance:	Fuel Oil #1	***Range :***	
Capacity:	30000	***Range Dir:***	
County:	Hennepin	***Section:***	
Latitude:	45.16877399	***Quarters:***	
Longitude:	-93.52132917	***Method Desc:***	Address Matching House Number
X:	-93.52132131904482	***Ref Desc:***	General Location
Y:	45.168765986587935		
Description:	30,000 gal/Fuel Oil #1/Removed		

MPCA Map Regulated Tank Systems

Item ID:	105049-EQUI0000000003	***Overfill Prevent Desc:***	AST None
Int Doc ID:	0	***Loc Desc:***	
Spatial ID:		***CTU Name:***	Maple Grove
SI Type:	ABOV	***Cong Dist:***	3
SI Cat:	EQUI	***House Dist:***	37B
SI ID:	3	***Senate Dist:***	37
SI Cat Desc:	Equipment	***Huc 8:***	07010206
SI Type Desc:	Aboveground Storage Tank	***Huc 8 Name:***	Mississippi River - Twin Cities
SI Designation:	1001	***Huc10:***	0701020601
Status Desc:	Active / Existing	***Huc12:***	070102060103
Status Date:	939553052000	***Huc12 Name:***	Rice Lake-Elm Creek
Install Date:		***DWSMA Code:***	57
AI Prg Code:	AT, UT	***DWSMA Name:***	Maple Grove
AI Program:	Multiple Programs	***TRDSQQ:***	
Compartments:		***Pls Twsp:***	
Substance:	Gasoline Blends (E1-E49)	***Range :***	
Capacity:	12000	***Range Dir:***	
County:	Hennepin	***Section:***	
Latitude:	45.12526663	***Quarters:***	
Longitude:	-93.44445135000001	***Method Desc:***	Public Land Survey-Two Quarter
X:	-93.44444352686384	***Ref Desc:***	General Location
Y:	45.12525862803657		
Description:	12,000 gal/Gasoline Blends (E1-E49)/Removed		

MPCA Map Regulated Tank Systems

Item ID:	105049-EQUI0000000004	***Overfill Prevent Desc:***	AST None
Int Doc ID:	0	***Loc Desc:***	
Spatial ID:		***CTU Name:***	Maple Grove
SI Type:	ABOV	***Cong Dist:***	3
SI Cat:	EQUI	***House Dist:***	37B
SI ID:	4	***Senate Dist:***	37
SI Cat Desc:	Equipment	***Huc 8:***	07010206
SI Type Desc:	Aboveground Storage Tank	***Huc 8 Name:***	Mississippi River - Twin Cities
SI Designation:	1002	***Huc10:***	0701020601
Status Desc:	Active / Existing	***Huc12:***	070102060103
Status Date:	939553052000	***Huc12 Name:***	Rice Lake-Elm Creek
Install Date:		***DWSMA Code:***	57
AI Prg Code:	AT, UT	***DWSMA Name:***	Maple Grove
AI Program:	Multiple Programs	***TRDSQQ:***	
Compartments:		***Pls Twsp:***	
Substance:	Gasoline Blends (E1-E49)	***Range :***	
Capacity:	12000	***Range Dir:***	
County:	Hennepin	***Section:***	
Latitude:	45.12526663	***Quarters:***	
Longitude:	-93.44445135000001	***Method Desc:***	Public Land Survey-Two Quarter
X:	-93.44444352686384	***Ref Desc:***	General Location
Y:	45.12525862803657		
Description:	12,000 gal/Gasoline Blends (E1-E49)/Removed		

MPCA Map Regulated Tank Systems

Item ID:	105049-EQUI0000000005	***Overfill Prevent Desc:***	AST None
Int Doc ID:	0	***Loc Desc:***	
Spatial ID:		***CTU Name:***	Maple Grove
SI Type:	ABOV	***Cong Dist:***	3
SI Cat:	EQUI	***House Dist:***	37B
SI ID:	5	***Senate Dist:***	37
SI Cat Desc:	Equipment	***Huc 8:***	07010206
SI Type Desc:	Aboveground Storage Tank	***Huc 8 Name:***	Mississippi River - Twin Cities
SI Designation:	1003	***Huc10:***	0701020601
Status Desc:	Active / Existing	***Huc12:***	070102060103
Status Date:	939553052000	***Huc12 Name:***	Rice Lake-Elm Creek
Install Date:		***DWSMA Code:***	57

Map Key	Number of Records	Direction	Distance (mi/ft)	Elev/Diff (ft)	Site	DB

AI Prg Code:	AT, UT	**DWSMA Name:**	Maple Grove
AI Program:	Multiple Programs	**TRDSQQ:**	
Compartments:		**Pls Twsp:**	
Substance:	Diesel Fuel	**Range :**	
Capacity:	12000	**Range Dir:**	
County:	Hennepin	**Section:**	
Latitude:	45.12526663	**Quarters:**	
Longitude:	-93.44445135000001	**Method Desc:**	Public Land Survey-Two Quarter
X:	-93.44444352686384	**Ref Desc:**	General Location
Y:	45.12525862803657		
Description:	12,000 gal/Diesel Fuel/Removed		

19	2 of 7	WSW	0.18 / 976.34	950.52 / 16	Hennepin Coop 11810 Brockton Ln N Dayton MN 55369	DELISTED TANK

Delisted Storage Tanks

Program in ID:	207880	**AI ID:**	
Site ID:	214209	**AI Name:**	
Tank Site ID:		**Address:**	
Tank Site:	20915	**City:**	
Tank Type:		**State:**	
Active?:	No	**Zip:**	
Interest Type:	D1	**Owner:**	
Interest Type Desc:	Deleted Tank Site	**Owner Address:**	
Interest State Date:	12/28/1998 09:01:29	**Owner City:**	
Interest Eng Date:	11/30/2010 11:00:00	**Owner State:**	
Interest Name:	Hennepin Coop	**Owner Zip:**	
Interest Phone:	NO CORE PI PH.	**Addr ID:**	185941
Org Name Source:		**Address1:**	11810 Brockton Ln N
Lat/Long ID:	156883	**Address2:**	
Lat Degrees:	45	**Addr Time Added:**	09/14/2006 06:59:43
Lat Minutes:	10	**Addr Time Lat Updt:**	05/06/2009 16:18:18
Lat Seconds:	5.27	**Addr Staff ID Last U:**	MKIMLIN
Long Degrees:	-93	**Staff ID Updt:**	SFRYE
Long Minutes:	31	**Addr Source:**	CORE
Long Seconds:	13.83	**Source:**	CORE
Lat/Long Desc:		**Timestamp Added:**	09/14/2006 07:00:25
Lat/Long Time Add:	03/22/2010 18:26:22	**Timestamp Updt:**	05/12/2015 13:41:25
Lat/Long Time Updt:	05/12/2015 13:40:18	**Township Name:**	Fort Snelling
Lat/Long Staff ID:	MAPTOOL	**City Name:**	Dayton
Collection Date:	05/12/2015 13:40:18	**State Code:**	MN
Coord Src Type:		**Zip Code:**	55369
Coord Src Desc:		**Country Code:**	USA
Coord Coll Meth Cd:	DM	**State County Code:**	27
Coord Coll Method:	Digitized - Map Tool	**FIPS County Code1:**	053
Map Scale Code:		**County Name:**	Hennepin
Lat/Long Source:	CORE	**Address Web:**	
Lat/Long Site ID:	214209	**City Web:**	
Lat/Long Spatial ID:	51430400	**Postal Code Web:**	
Latitude Selected:		**Foreign State:**	
Longitude Selected:		**Foreign Zone:**	
Comments:			
Tanks URL:			
Original Source:	UST		
Record Date:	02-DEC-2016		
Location Description:			

19	3 of 7	WSW	0.18 / 976.34	950.52 / 16	Waconia Farm Supply 11810 Brockton Ln N Dayton MN 55369	UST

AI ID:	105049	**AI Name(Map):**	

Tank Type:	Underground Storage Tank System	***Address1(Map):***	
AI Name:	Waconia Farm Supply	***Address2(Map):***	
Address1:	11810 Brockton Ln N	***City(Map):***	
Address2:		***State(Map):***	
Address3:		***Zip(Map):***	
City:	Dayton	***Owner:***	Scott Cheney
County:	Hennepin	***Owner Address:***	14025 23rd Ave N
State:	MN	***Owner City:***	Plymouth
Zip:	55369	***Owner State:***	MN
Location Description:		***Owner Zip:***	55447
Data Source:	Minnesota Pollution Control Agency Tank Sites		

Tank Information

Tank Site ID:	TS0011546	***Latitude:***	45.16877399
Tank ID:	105049-EQUI0000000011	***Longitude:***	-93.52132917
Tank Status:	Removed	***Contractor of Tank:***	
Install Date:	12/1/1998	***Tribal Land:***	
Status Change Date:	12/18/2013		
Primary Naics:			
Primary Sic:			
Subject Item Description:	2,000 gal/Gasoline/Removed		
Tanks Url:	https://webapp.pca.state.mn.us/tank-leak/sites/TS/TS0011546		
Coord Collect Meth Desc:	Address Matching House Number		

Compartment Information

Compartment ID:	105049-EQUI0000000011-1	***Programs:***	UT
Compartment No:	1	***Capacity (gal):***	2000
Tank Wall Type:	Single	***Cathodic Prot Sys:***	Anode
Tank Material:	STI-P3	***Special Use Desc:***	None
Subject Item Designation:	3		
Overfill Prevention System:	UST Automatic shutoff		

Pipe Information

Pipe Wall Type:	Single	***Stored Product:***	Gasoline
Pipe Leak Detection:	SSP	***Tank Leak Detection:***	UST Automatic tank gauging
Pipe Material:	Fiberglass	***Vapor Recovery Flag:***	No
Pipe Corrosion Protection:	Not needed		

Tank Information

Tank Site ID:	TS0011546	***Latitude:***	45.12526663
Tank ID:	105049-EQUI0000000001	***Longitude:***	-93.44445135
Tank Status:	Removed	***Contractor of Tank:***	
Install Date:	10/1/1981	***Tribal Land:***	
Status Change Date:	12/1/1998		
Primary Naics:			
Primary Sic:			
Subject Item Description:	1,000 gal/Gasoline/Removed		
Tanks Url:	https://webapp.pca.state.mn.us/tank-leak/sites/TS/TS0011546		
Coord Collect Meth Desc:	Public Land Survey-Two Quarter		

Compartment Information

Compartment ID:	105049-EQUI0000000001-1	***Programs:***	UT
Compartment No:	1	***Capacity (gal):***	1000
Tank Wall Type:	Single	***Cathodic Prot Sys:***	Anode
Tank Material:	Bare/Paint/Asph Coat Steel	***Special Use Desc:***	None
Subject Item Designation:	1		
Overfill Prevention System:	UST Not needed		

Pipe Information

Pipe Wall Type: Single
Pipe Leak Detection: SSP
Pipe Material: Galvanized steel
Pipe Corrosion Protection: None
Stored Product: Gasoline
Tank Leak Detection: UST Not needed
Vapor Recovery Flag: No

Tank Information

Tank Site ID: TS0011546
Tank ID: 105049-EQUI0000000002
Tank Status: Removed
Install Date: 11/4/1988
Status Change Date: 12/1/1998
Primary Naics:
Primary Sic:
Subject Item Description: 560 gal/Diesel/Removed
Tanks Url: https://webapp.pca.state.mn.us/tank-leak/sites/TS/TS0011546
Coord Collect Meth Desc: Public Land Survey-Two Quarter
Latitude: 45.12526663
Longitude: -93.44445135
Contractor of Tank:
Tribal Land:

Compartment Information

Compartment ID: 105049-EQUI0000000002-1
Compartment No: 1
Tank Wall Type: Single
Tank Material: Bare/Paint/Asph Coat Steel
Subject Item Designation: 2
Overfill Prevention System: UST Not needed
Programs: UT
Capacity (gal): 560
Cathodic Prot Sys: Anode
Special Use Desc: None

Pipe Information

Pipe Wall Type: Single
Pipe Leak Detection: SSP
Pipe Material: Coated steel
Pipe Corrosion Protection: Anode
Stored Product: Diesel
Tank Leak Detection: UST Not needed
Vapor Recovery Flag: No

Tank Information

Tank Site ID: TS0011546
Tank ID: 105049-EQUI0000000012
Tank Status: Removed
Install Date: 12/1/1998
Status Change Date: 12/18/2013
Primary Naics:
Primary Sic:
Subject Item Description: 3,000 gal/Diesel/Removed
Tanks Url: https://webapp.pca.state.mn.us/tank-leak/sites/TS/TS0011546
Coord Collect Meth Desc: Address Matching House Number
Latitude: 45.16877399
Longitude: -93.52132917
Contractor of Tank:
Tribal Land:

Compartment Information

Compartment ID: 105049-EQUI0000000012-1
Compartment No: 1
Tank Wall Type: Single
Tank Material: STI-P3
Subject Item Designation: 4
Overfill Prevention System: UST Automatic shutoff
Programs: UT
Capacity (gal): 3000
Cathodic Prot Sys: Anode
Special Use Desc: None

Pipe Information

Pipe Wall Type: Single
Stored Product: Diesel

Pipe Leak Detection:	SSP	**Tank Leak Detection:**	UST Automatic tank gauging
Pipe Material:	Fiberglass	**Vapor Recovery Flag:**	No
Pipe Corrosion Protection:	Not needed		

Map Key	Number of Records	Direction	Distance (mi/ft)	Elev/Diff (ft)	Site	DB
19	4 of 7	WSW	0.18 / 976.34	950.52 / 16	Hennepin Coop Seed 11810 Brockton Ln N Dayton MN 55369	HIST LEAKSITES

Prog Int ID:	224702	**Address Source:**	CORE
Site ID:	214209	**Township Name:**	Fort Snelling
State County Code:	27	**County Name:**	Hennepin
Country:	USA	**Lat/Long ID:**	156883
Interest Type Cd:	LS	**Interest Type Dsc:**	Leak Site
ADDR ID:	185941	**Lat Degrees:**	45
Tank Site:	12314	**Lat Minutes:**	10
Interest Phone:	NO CORE PI PH.	**Lat Seconds:**	5.27
Interest Start Dt:	08/06/1999 00:00:00	**Long Degrees:**	-93
Interest End Dt:	12/01/2006 07:00:41	**Long Minutes:**	31
Active?:	No	**Long Seconds:**	13.83
Timestamp Added:	12/01/2006 07:00:41	**Lat/Long Source:**	CORE
Timestamp Updt:	05/12/2015 13:41:50	**Lat/Long Site ID:**	214209
Staff ID Updt:	SFRYE	**Lat/Long Spatial ID:**	51841280
Source:	CORE	**Collection Date:**	05/12/2015 13:40:18
Coord Src Type:		**Map Scale Code:**	
Coord Src Desc:		**Org Name Source:**	
Foreign State:		**Foreign Zone:**	
FIPS County Cd1:	053		
Addr Timestmp Add:	09/14/2006 06:59:43		
Addr Timestamp Lst Updt:	05/06/2009 16:18:18		
Addr Updater Staff ID:	MKIMLIN		
Lat/Long Timestamp Added:	03/22/2010 18:26:22		
Lat/Long Tmstmp Last Upd:	05/12/2015 13:40:18		
Lat/Long Updater Staff ID:	MAPTOOL		
Lat/Long Desc:			
Coord Coll Method Desc:	Digitized - Map Tool		
Coord Coll Method Code:	DM		
Comments:			

Leak Site

Complete Site Closure Date:	04/30/1999 00:00:00
Cond Closure Date:	
Release Discovered Date:	12/14/1998 00:00:00
Leaksite Type Code:	1
Leaksite Type Desc:	Leak Site
Leak Report Date:	12/14/1998 00:00:00
Tank Reg Status Code:	F
TMSP Added:	12/04/1999 14:03:52
TMSP Last Updt:	03/13/2015 08:51:19
CU Yds Excavated Qty:	213
ENF Action Begin Date:	01/05/1999 00:00:00
Residence Type Code:	
File Archive Box:	
File Archive Lot:	
Soil Digout Date:	12/14/1998 00:00:00
Staff ID Last Updt:	JMCCANN
Std Letter Response Date:	02/05/1999 00:00:00
VPIC Acres:	
VPIC Application Date:	
Contam Soils Remaining Flag:	Y
Indoor Air Collected Flag:	
LUST Trust Eligible Flag:	Yes
Offsite Contam Flag:	N
REIMB Awarded Flag:	No
Release From AST Flag:	No
Release From UST Flag:	No
Soil Gas Action Level Flag:	

Soil Gas Data Collected Flag:
Sub Slab Sample Collected Flag:
Surface Water Impact Flag: U
Utility Project Flag: No
Vapor Intrusion Action Flag:
Vapor Intrusion Checked Flag:
Leaksite Type Defn: Leak site (tank and petroleum contamination).
Soil Gas Data Comments:
Vapor Intrusion Comments:

Leak Product Rls

Product Rls Seq ID: 325292
Leak Product Desc: Diesel
Leak Product Defn: The product is diesel oil.

Product Rls Seq ID: 324143
Leak Product Desc: Gasoline, Type Unknown
Leak Product Defn: The product is an unknown type of gasoline.

Leak GW Info

Well Type Code:
Affected Non Res Props:
Affected Residential Props:
Staff ID Last Updt: RSUCHAN
Staff ID Wellhead Area Assess:
TMSP Added: 12/04/1999 14:07:35
TMSP Last Updt: 11/04/2003 12:57:08
Water Supply Exceeds Ral Flag:
Cleanup Goal Achieved Flag:
DW Supply Contam Flag: N
Free Product at Close Flag:
Free Product Observed Flag: N
Free Product Thickness:
Ground Water Contam Flag: Y
GW Cleanup Goal: 0
GW Exceeds Cleanup Goal Flag: No
Impacted Aquifer Code:
MTBE High Level Date:
MTBE High Ug Per Liter Char:
MTBE High Ug Per Liter Numb:
MTBE Present Historically Flag:
MTBE Present Now Flag:
Protected Area Flag:
PWS Well Impacted Flag:
Sensitive Area Flag:

19	5 of 7	WSW	0.18 / 976.34	950.52 / 16	Waconia Farm Supply 11810 Brockton Ln N Dayton MN 55369	MPCA AI

Agency Interest ID: 105049
County Code (Map): 053
County (Map): Hennepin
Latitude (Map): 45.1681326
Longitude (Map): -93.5205099
Point Y(Map): 45.1681325997383
Point X(Map): -93.5205098999496
County (Site): Hennepin
Name (Map): Waconia Farm Supply
Address (Map): 11810 Brockton Ln N
City (Map): Dayton

Latitude (Site): 45.1681326
Longitude (Site): -93.5205099
Point Y(Site): 45.1681325997383
Point X(Site): -93.5205098999496
County Code (Req): 53
County (Req): Hennepin
Latitude (Req): 45.1681326
Longitude (Req): -93.5205099

State (Map):	MN
ZIP (Map):	55369
Loc Desc (Map):	
Name (Site):	Waconia Farm Supply
Address (Site):	11810 Brockton Ln N
City (Site):	Dayton
State (Site):	MN
ZIP (Site):	55369
Name (Req):	Waconia Farm Supply
Address (Req):	11810 Brockton Ln N
City (Req):	Dayton
State (Req):	MN
ZIP (Req):	55369
Loc Desc (Req):	
Data Source:	MPCA Agency Interests: Map; My Neighborhood Sites; MPCA Agency Interests: File Request

Agency Interests: Map Details

Item ID:	105049-AISI0000105049	***Int Doc ID:***	0
Status:	Active	***SI Type:***	CON
Status Date:		***SI Cat:***	AISI
Program:	Multiple Programs	***SI ID:***	105049
CTU Code:	239447	***SI Cat Desc:***	Agency Interest
CTU Name:	Dayton	***SI Type Desc:***	Conventional Site
PLS Twsp:		***Description:***	
Range :		***SI Designation:***	
Range Dir:		***Cong Dist:***	3
Section:		***House Dist:***	34A
Quarters:		***Senate Dist:***	34
Collection Date:	27-Sep-2015	***TRDSQQ:***	
Tmsp Created:	28-Aug-2006	***Ref Code:***	GEN
User Created:	DELTA_M_R1	***Ref Desc:***	General Location
Tmsp Updt:	26-Apr-2016	***Verified:***	No
Spatial ID:	51370845	***User Updt:***	spatial_

Name:	Waconia Farm Supply
Program List:	AT, PR, UT
HUC 8:	07010206
HUC 8 Name:	Mississippi River - Twin Cities
HUC 10:	0701020601
HUC 12:	070102060102
HUC 12 Name:	Rush Creek
DWSMA Code:	
DWSMA Name:	
Method Code:	DM
Method Desc:	Digitized - MPCA internal map

My Neighborhood Site Details

Active FLA:	Yes	***HUC 8:***	07010206
MPCA ID:	Multiple IDs	***Cong Distr:***	3
Program Co:	SR; TL	***Senate Dis:***	34
Program Name:	Multiple Programs	***House Dist:***	34A
Address:	MN	***IC Flag:***	No
Addr ZIP:	55369	***Coord Coll:***	DM
City:	Dayton	***Latitude:***	45.1681326
County:	Hennepin	***Longitude:***	-93.5205099

Activity:	Multiple Activities
Addr St:	11810 Brockton Ln N
Addr City:	Dayton
MPCA ID List:	LS0012314; TS0011546
Program 1:	Investigation and Cleanup; Tanks
Name:	Waconia Farm Supply
Watershed :	Mississippi River - Twin Cities
Coord Co 1:	Digitized - MPCA internal map
Activity L:	Aboveground Tanks; Petroleum Remediation, Leak Site; Underground Tanks
Industrial:	
Site URL:	https://webapp.pca.state.mn.us/wimn/site/105049

Agency Interests: File Request Details

Item ID:	105049-AISI0000105049	***Int Doc ID:***	0
Status:	Active	***SI Type:***	CON
Status Date:		***SI Cat:***	AISI
Program:	Multiple Programs	***SI ID:***	105049
CTU Code:	239447	***SI Cat Desc:***	Agency Interest
CTU Name:	Dayton	***Description:***	
PLS Twsp:		***SI Designation:***	
Range :		***Cong Dist:***	3
Range Dir:		***House Dist:***	34A
Section:		***Senate Dist:***	34
Quarters:		***TRDSQQ:***	
Collection Date:	9/27/2015	***Ref Code:***	GEN
Tmsp Created:	8/28/2006	***Ref Desc:***	General Location
User Created:	DELTA_M_R1	***Verified:***	No
Tmsp Updt:	4/26/2016	***User Updt:***	spatial_
Spatial ID:	51370845		
Name:	Waconia Farm Supply		
Program List:	AT, PR, UT		
HUC 8:	7010206		
HUC 8 Name:	Mississippi River - Twin Cities		
HUC 10:	701020601		
HUC 10 Name:	Elm Creek		
HUC 12:	70102060102		
HUC 12 Name:	Rush Creek		
SI Type Desc:	Conventional Site		
DWSMA Code:			
DWSMA Name:			
Method Code:	DM		
Method Desc:	Digitized - MPCA internal map		

19	*6 of 7*	*WSW*	*0.18 / 976.34*	*950.52 / 16*	***Hennepin Coop Seed 11810 Brockton Ln N Dayton MN***	***LST REM SITE***

Item ID:	105049-AREA0000000003	***Unpermitted Dump?:***	
Project ID:	LS0012314	***State Reg:***	
Project Type:	Leak Site	***Federal Reg:***	Yes
Project ID (RAP):		***Fed State Reg:***	
Project Type (RAP):		***Non Reg:***	
Site Status:	Closed	***NPL:***	
Perm List of Prio?:		***Site County:***	Hennepin
Petrol Brownfield?:		***County (RAP):***	
VIC Site?:		***Latitude:***	45.16813271
Sf Voluntary:		***Longitude:***	-93.52049606
Inst Controls?:		***Latitude (RAP):***	
SEMS?:		***Longitude (RAP):***	
Project Name:	Hennepin Coop Seed		
Project Managers:	Jessica Ebertz (former)		
Site Address 1:	11810 Brockton Ln N		
Site Address 2:			
Site City:	Dayton		
Site State:	MN		
Site ZIP:	55369		
Project Name(RAP):			
Address1 (RAP):			
Address2 (RAP):			
City (RAP):			
State (RAP):			
ZIP (RAP):			
Data Source:	MPCA Remediation Sites		

Remediation Sites Details

Map Key	Number of Records	Direction	Distance (mi/ft)	Elev/Diff (ft)	Site	DB

Activity ID:	105049	**Object ID:**	8260
SI ID:	3	**Cong Dist:**	3
Si Cat:	AREA	**House Dist:**	34A
SI Type:	LEAK	**Senate Dis:**	34
Site Type:	CON	**HUC 8:**	07010206
Acreage:		**HUC 10:**	0701020601
HRS Score:		**HUC 12:**	070102060102
Score Year:		**Gdb Geomattr Data:**	
DWSMA Code:		**MNTBA:**	
AI Name:	Waconia Farm Supply		
DWSMA Name:			
Hydrologists:			
Huc 8 Name:	Mississippi River - Twin Cities		
Huc12 Name:	Rush Creek		
Method Desc:	Digitized - MPCA internal map		
Loc Desc:			
WIMN Url:	https://webapp.pca.state.mn.us/wimn/site/105049		

Spatial Remediation Activity

AI ID:	105049	**Object ID:**	11834
Site ID:	LS0012314	**Remedy Imp:**	
SI ID:	3	**Remedy Sel:**	
SI Cat:	AREA	**ASMT Compl:**	
NFA Decisi:		**Received:**	
Site Start:	1998-12-14 00:00:00	**NPL List:**	
Site Close:	1999-04-30 00:00:00	**NPL Delete:**	
Leak Discovered:	1998-12-14 00:00:00	**PLP List:**	
Leak Reported:	1998-12-14 00:00:00	**PLP Delist:**	
Leak Reopened:		**Staff Assi:**	
Activity No:	1	**FF Aproved:**	
Activity ID:	SIW19980001	**FF Closed:**	
Activity Type:	Leak Site Investigation	**Inv Comple:**	
Activity Code:	SIW	**App Comple:**	
Activity Year:	1998	**Er Site Ev:**	
Discovered:			

Map Key	Number of Records	Direction	Distance (mi/ft)	Elev/Diff (ft)	Site	DB
19	7 of 7	WSW	0.18 / 976.34	950.52 / 16	HENNEPIN COOP 11810 Brockton Ln N MN 55327 Dayton MN	LST INCIDENT

Incident ID:	26404	**Source Address:**	11810 Brockton Ln N
Incident Status:	Closed or Completed	**Source City:**	Dayton
AI ID:		**Source State:**	MN
Incident Types:	Leaking Tank	**Source ZIP:**	55327
Incident Date:	8/18/1997	**Latitude:**	
Program:	Emergency Response	**Longitude:**	
Closure Type:		**Coord Method:**	
County:	Hennepin		

Lead Investigator and Duty Officer

Substances:	0 unknown units Chemical Other Or Unspecified
Duty Officer No:	
Lead Investigator:	Richard Kable

Map Key	Number of Records	Direction	Distance (mi/ft)	Elev/Diff (ft)	Site	DB
20	1 of 3	W	0.19 / 987.89	953.92 / 19	Former Gas Station 19080 County Road 81 Dayton MN 55369	HIST LUST

Prog Int ID:	224140	**Address Source:**	CORE
Site ID:	246789	**Township Name:**	Fort Snelling
State County Code:	27	**County Name:**	Hennepin
Country:	USA	**Lat/Long ID:**	133277
Interest Type Cd:	LS	**Interest Type Dsc:**	Leak Site

ADDR ID:	271124	***Lat Degrees:***	45
Tank Site:	11735	***Lat Minutes:***	10
Interest Phone:	NO CORE PI PH.	***Lat Seconds:***	12.26
Interest Start Dt:	06/29/1999 00:00:00	***Long Degrees:***	-93
Interest End Dt:	11/30/2006 08:10:07	***Long Minutes:***	31
Active?:	No	***Long Seconds:***	14.62
Timestamp Added:	11/30/2006 08:10:07	***Lat/Long Source:***	CORE
Timestamp Updt:	05/12/2015 13:33:30	***Lat/Long Site ID:***	246789
Staff ID Updt:	SFRYE	***Lat/Long Spatial ID:***	51834426
Source:	CORE	***Collection Date:***	05/12/2015 13:35:41
Coord Src Type:	2	***Map Scale Code:***	B
Coord Src Desc:	State	***Org Name Source:***	Rebecca Gorney
Foreign State:		***Foreign Zone:***	
FIPS County Cd1:	053		
Addr Timestmp Add:	11/30/2006 08:09:31		
Addr Timestamp Lst Updt:	05/12/2015 13:31:48		
Addr Updater Staff ID:	SFRYE		
Lat/Long Timestamp Added:	11/30/2006 08:10:18		
Lat/Long Tmstmp Last Upd:	05/12/2015 13:35:41		
Lat/Long Updater Staff ID:	MAPTOOL		
Lat/Long Desc:			
Coord Coll Method Desc:	Digitized - Map Tool		
Coord Coll Method Code:	DM		
Comments:			

Leak Site

Complete Site Closure Date:	02/25/2002 00:00:00
Cond Closure Date:	
Release Discovered Date:	08/11/1998 00:00:00
Leaksite Type Code:	1
Leaksite Type Desc:	Leak Site
Leak Report Date:	08/12/1998 00:00:00
Tank Reg Status Code:	F
TMSP Added:	12/04/1999 14:03:52
TMSP Last Updt:	02/24/2014 11:58:58
CU Yds Excavated Qty:	
ENF Action Begin Date:	09/10/1998 00:00:00
Residence Type Code:	
File Archive Box:	
File Archive Lot:	
Soil Digout Date:	
Staff ID Last Updt:	DBOETTC
Std Letter Response Date:	10/05/1998 00:00:00
VPIC Acres:	
VPIC Application Date:	
Contam Soils Remaining Flag:	Y
Indoor Air Collected Flag:	
LUST Trust Eligible Flag:	No
Offsite Contam Flag:	Y
REIMB Awarded Flag:	No
Release From AST Flag:	No
Release From UST Flag:	Yes
Soil Gas Action Level Flag:	
Soil Gas Data Collected Flag:	
Sub Slab Sample Collected Flag:	
Surface Water Impact Flag:	N
Utility Project Flag:	No
Vapor Intrusion Action Flag:	
Vapor Intrusion Checked Flag:	
Leaksite Type Defn:	Leak site (tank and petroleum contamination).
Soil Gas Data Comments:	
Vapor Intrusion Comments:	

Leak Product Rls

Product Rls Seq ID: 26526
Leak Product Desc: Gasoline, Type Unknown
Leak Product Defn: The product is an unknown type of gasoline.

Product Rls Seq ID: 26527
Leak Product Desc: Diesel
Leak Product Defn: The product is diesel oil.

Leak GW Info

Well Type Code:
Affected Non Res Props:
Affected Residential Props:
Staff ID Last Updt: RSUCHAN
Staff ID Wellhead Area Assess:
TMSP Added: 12/04/1999 14:07:35
TMSP Last Updt: 11/04/2003 12:57:08
Water Supply Exceeds Ral Flag:
Cleanup Goal Achieved Flag:
DW Supply Contam Flag: N
Free Product at Close Flag:
Free Product Observed Flag: N
Free Product Thickness:
Ground Water Contam Flag: Y
GW Cleanup Goal: 0
GW Exceeds Cleanup Goal Flag:
Impacted Aquifer Code:
MTBE High Level Date:
MTBE High Ug Per Liter Char:
MTBE High Ug Per Liter Numb:
MTBE Present Historically Flag:
MTBE Present Now Flag: N
Protected Area Flag:
PWS Well Impacted Flag:
Sensitive Area Flag:

20	2 of 3	W	0.19 / 987.89	953.92 / 19	Former Gas Station 19080 County Road 81 Dayton MN 55369	MPCA AI

Agency Interest ID: 189969
County Code (Map): 053
County (Map): Hennepin
Latitude (Map): 45.1700724
Longitude (Map): -93.520729
Point Y(Map): 45.1700723995849
Point X(Map): -93.5207290004277
County (Site): Hennepin
Name (Map): Former Gas Station
Address (Map): 19080 County Road 81
City (Map): Dayton
State (Map): MN
ZIP (Map): 55369
Loc Desc (Map):
Name (Site): Former Gas Station
Address (Site): 19080 County Road 81
City (Site): Dayton
State (Site): MN
ZIP (Site): 55369
Name (Req): Former Gas Station
Address (Req): 19080 County Road 81
City (Req): Dayton
State (Req): MN
ZIP (Req): 55369
Loc Desc (Req):

Latitude (Site): 45.1700724
Longitude (Site): -93.520729
Point Y(Site): 45.1700723995849
Point X(Site): -93.5207290004277
County Code (Req): 53
County (Req): Hennepin
Latitude (Req): 45.1700724
Longitude (Req): -93.520729

Data Source: MPCA Agency Interests: Map; My Neighborhood Sites; MPCA Agency Interests: File Request

Agency Interests: Map Details

Item ID:	189969-AISI0000189969	**Int Doc ID:**	0
Status:	Active	**SI Type:**	CON
Status Date:		**SI Cat:**	AISI
Program:	PetroleumRemediation	**SI ID:**	189969
CTU Code:	239447	**SI Cat Desc:**	Agency Interest
CTU Name:	Dayton	**SI Type Desc:**	Conventional Site
PLS Twsp:		**Description:**	
Range :		**SI Designation:**	
Range Dir:		**Cong Dist:**	3
Section:		**House Dist:**	34A
Quarters:		**Senate Dist:**	34
Collection Date:	25-Apr-2016	**TRDSQQ:**	
Tmsp Created:	30-Nov-2006	**Ref Code:**	GEN
User Created:	DELTA_M_R2	**Ref Desc:**	General Location
Tmsp Updt:	26-Apr-2016	**Verified:**	No
Spatial ID:	51834425	**User Updt:**	spatial_
Name:	Former Gas Station		
Program List:	PR		
HUC 8:	07010206		
HUC 8 Name:	Mississippi River - Twin Cities		
HUC 10:	0701020601		
HUC 12:	070102060104		
HUC 12 Name:	Diamond Creek-Elm Creek		
DWSMA Code:			
DWSMA Name:			
Method Code:	DM		
Method Desc:	Digitized - MPCA internal map		

My Neighborhood Site Details

Active FLA:	Yes	**HUC 8:**	07010206
MPCA ID:	LS0011735	**Cong Distr:**	3
Program Co:	SR	**Senate Dis:**	34
Program Name:	Investigation and Cleanup	**House Dist:**	34A
Address:	MN	**IC Flag:**	No
Addr ZIP:	55369	**Coord Coll:**	DM
City:	Dayton	**Latitude:**	45.1700724
County:	Hennepin	**Longitude:**	-93.520729
Activity:	Petroleum Remediation, Leak Site		
Addr St:	19080 County Road 81		
Addr City:	Dayton		
MPCA ID List:	LS0011735		
Program 1:	Investigation and Cleanup		
Name:	Former Gas Station		
Watershed :	Mississippi River - Twin Cities		
Coord Co 1:	Digitized - MPCA internal map		
Activity L:	Petroleum Remediation, Leak Site		
Industrial:			
Site URL:	https://webapp.pca.state.mn.us/wimn/site/189969		

Agency Interests: File Request Details

Item ID:	189969-AISI0000189969	**Int Doc ID:**	0
Status:	Active	**SI Type:**	CON
Status Date:		**SI Cat:**	AISI
Program:	PetroleumRemediation	**SI ID:**	189969
CTU Code:	239447	**SI Cat Desc:**	Agency Interest
CTU Name:	Dayton	**Description:**	
PLS Twsp:		**SI Designation:**	
Range :		**Cong Dist:**	3
Range Dir:		**House Dist:**	34A

Map Key	Number of Records	Direction	Distance (mi/ft)	Elev/Diff (ft)	Site	DB

Section:		**Senate Dist:**	34
Quarters:		**TRDSQQ:**	
Collection Date:	4/25/2016	**Ref Code:**	GEN
Tmsp Created:	11/30/2006	**Ref Desc:**	General Location
User Created:	DELTA_M_R2	**Verified:**	No
Tmsp Updt:	4/26/2016	**User Updt:**	spatial_
Spatial ID:	51834425		
Name:	Former Gas Station		
Program List:	PR		
HUC 8:	7010206		
HUC 8 Name:	Mississippi River - Twin Cities		
HUC 10:	701020601		
HUC 10 Name:	Elm Creek		
HUC 12:	70102060104		
HUC 12 Name:	Diamond Creek-Elm Creek		
SI Type Desc:	Conventional Site		
DWSMA Code:			
DWSMA Name:			
Method Code:	DM		
Method Desc:	Digitized - MPCA internal map		

20	3 of 3	W	0.19 / 987.89	953.92 / 19	Former Gas Station 19080 County Road 81 Dayton MN	LST REM SITE

Item ID:	189969-AREA0000000001	**Unpermitted Dump?:**	
Project ID:	LS0011735	**State Reg:**	
Project Type:	Leak Site	**Federal Reg:**	Yes
Project ID (RAP):		**Fed State Reg:**	
Project Type (RAP):		**Non Reg:**	
Site Status:	Closed	**NPL:**	
Perm List of Prio?:		**Site County:**	Hennepin
Petrol Brownfield?:		**County (RAP):**	
VIC Site?:		**Latitude:**	45.17006759
Sf Voluntary:		**Longitude:**	-93.52072208
Inst Controls?:		**Latitude (RAP):**	
SEMS?:		**Longitude (RAP):**	
Project Name:	Former Gas Station		
Project Managers:	Chris McLain (former)		
Site Address 1:	19080 County Road 81		
Site Address 2:			
Site City:	Dayton		
Site State:	MN		
Site ZIP:	55369		
Project Name(RAP):			
Address1 (RAP):			
Address2 (RAP):			
City (RAP):			
State (RAP):			
ZIP (RAP):			
Data Source:	MPCA Remediation Sites		

Remediation Sites Details

Activity ID:	189969	**Object ID:**	11205
SI ID:	1	**Cong Dist:**	3
Si Cat:	AREA	**House Dist:**	34A
SI Type:	LEAK	**Senate Dis:**	34
Site Type:	CON	**HUC 8:**	07010206
Acreage:		**HUC 10:**	0701020601
HRS Score:		**HUC 12:**	070102060104
Score Year:		**Gdb Geomattr Data:**	
DWSMA Code:		**MNTBA:**	
AI Name:	Former Gas Station		
DWSMA Name:			
Hydrologists:	Stephen Thompson (no longer at MPCA)		
Huc 8 Name:	Mississippi River - Twin Cities		

Huc12 Name:	Diamond Creek-Elm Creek
Method Desc:	Digitized - MPCA internal map
Loc Desc:	Site Center
WIMN Url:	https://webapp.pca.state.mn.us/wimn/site/189969

Spatial Remediation Activity

AI ID:	189969	**Object ID:**	24908
Site ID:	LS0011735	**Remedy Imp:**	
SI ID:	1	**Remedy Sel:**	
SI Cat:	AREA	**ASMT Compl:**	
NFA Decisi:		**Received:**	
Site Start:	1998-08-12 00:00:00	**NPL List:**	
Site Close:	2002-02-25 00:00:00	**NPL Delete:**	
Leak Discovered:	1998-08-11 00:00:00	**PLP List:**	
Leak Reported:	1998-08-12 00:00:00	**PLP Delist:**	
Leak Reopened:		**Staff Assi:**	
Activity No:	1	**FF Aproved:**	
Activity ID:	SIW19980001	**FF Closed:**	
Activity Type:	Leak Site Investigation	**Inv Comple:**	
Activity Code:	SIW	**App Comple:**	
Activity Year:	1998	**Er Site Ev:**	
Discovered:			

21	1 of 2	WSW	0.19 / 1,006.90	951.82 / 17	ALLOY WEID AND RPR 11750 BROCKTON AVE OSSEO MN 55369	RCRA NON GEN

EPA Handler ID:	MND985724467
Gen Status Universe:	No Report
Contact Name:	
Contact Address:	US
Contact Phone No and Ext:	
Contact Email:	
Contact Country:	US
County Name:	HENNEPIN
EPA Region:	05
Land Type:	Private
Receive Date:	19950117
Location Latitude:	45.16573
Location Longitude:	-93.521442

Violation/Evaluation Summary

Note: NO RECORDS: As of Jan 2023, there are no Compliance Monitoring and Enforcement (violation) records associated with this facility (EPA ID).

Handler Summary

Importer Activity:	No
Mixed Waste Generator:	No
Transporter Activity:	No
Transfer Facility:	No
Onsite Burner Exemption:	No
Furnace Exemption:	No
Underground Injection Activity:	No
Commercial TSD:	No
Used Oil Transporter:	No
Used Oil Transfer Facility:	No
Used Oil Processor:	No
Used Oil Refiner:	No
Used Oil Burner:	No
Used Oil Market Burner:	No
Used Oil Spec Marketer:	No

Hazardous Waste Handler Details

Sequence No:	1
Receive Date:	19920224
Handler Name:	ALLOY WELD & REPAIR
Source Type:	Notification
Federal Waste Generator Code:	N
Generator Code Description:	Not a Generator, Verified

Waste Code Details

Hazardous Waste Code:	D001
Waste Code Description:	IGNITABLE WASTE

Hazardous Waste Handler Details

Sequence No:	1
Receive Date:	19950117
Handler Name:	ALLOY WEID AND RPR
Source Type:	Implementer
Federal Waste Generator Code:	N
Generator Code Description:	Not a Generator, Verified

Owner/Operator Details

Owner/Operator Ind:	Current Owner	***Street No:***	
Type:	Private	***Street 1:***	11750 BROCKTON AVE
Name:	ALLOY WELD & REPAID	***Street 2:***	
Date Became Current:	19990726	***City:***	OSSEO
Date Ended Current:	19990514	***State:***	MN
Phone:		***Country:***	US
Source Type:	Notification	***Zip Code:***	55369

Historical Handler Details

Receive Dt:	19920224
Generator Code Description:	Not a Generator, Verified
Handler Name:	ALLOY WELD & REPAIR

21	*2 of 2*	*WSW*	*0.19 / 1,006.90*	*951.82 / 17*	***Alloy Weld & Repaid*** ***11750 Brockton Ave*** ***Osseo MN 55369***	***MPCA AI***

Agency Interest ID:	32895	***Latitude (Site):***	45.1657302
County Code (Map):	053	***Longitude (Site):***	-93.5214419
County (Map):	Hennepin	***Point Y(Site):***	45.1657301995572
Latitude (Map):	45.1657302	***Point X(Site):***	-93.5214418997408
Longitude (Map):	-93.5214419	***County Code (Req):***	53
Point Y(Map):	45.1657301995572	***County (Req):***	Hennepin
Point X(Map):	-93.5214418997408	***Latitude (Req):***	45.1657302
County (Site):	Hennepin	***Longitude (Req):***	-93.5214419
Name (Map):	Alloy Weld & Repaid		
Address (Map):	11750 Brockton Ave		
City (Map):	Osseo		
State (Map):	MN		
ZIP (Map):	55369		
Loc Desc (Map):			
Name (Site):	Alloy Weld & Repaid		
Address (Site):	11750 Brockton Ave		
City (Site):	Osseo		
State (Site):	MN		
ZIP (Site):	55369		

Name (Req):	Alloy Weld & Repaid
Address (Req):	11750 Brockton Ave
City (Req):	Osseo
State (Req):	MN
ZIP (Req):	55369
Loc Desc (Req):	
Data Source:	MPCA Agency Interests: Map; My Neighborhood Sites; MPCA Agency Interests: File Request

Agency Interests: Map Details

Item ID:	32895-AISI0000032895	**Int Doc ID:**	0
Status:	Inactive	**SI Type:**	CON
Status Date:	1999-07-27 18:24:16	**SI Cat:**	AISI
Program:	Hazardous Waste	**SI ID:**	32895
CTU Code:	239447	**SI Cat Desc:**	Agency Interest
CTU Name:	Dayton	**SI Type Desc:**	Conventional Site
PLS Twsp:		**Description:**	
Range :		**SI Designation:**	
Range Dir:		**Cong Dist:**	3
Section:		**House Dist:**	34A
Quarters:		**Senate Dist:**	34
Collection Date:	27-Sep-2015	**TRDSQQ:**	
Tmsp Created:	26-Jul-1999	**Ref Code:**	GEN
User Created:	DELTA_M_R1	**Ref Desc:**	General Location
Tmsp Updt:	26-Apr-2016	**Verified:**	No
Spatial ID:	33181	**User Updt:**	spatial_

Name:	Alloy Weld & Repaid
Program List:	HW
HUC 8:	07010206
HUC 8 Name:	Mississippi River - Twin Cities
HUC 10:	0701020601
HUC 12:	070102060102
HUC 12 Name:	Rush Creek
DWSMA Code:	
DWSMA Name:	
Method Code:	A1
Method Desc:	Address Matching House Number

My Neighborhood Site Details

Active FLA:	No	**HUC 8:**	07010206
MPCA ID:	MND985724467	**Cong Distr:**	3
Program Co:	HW	**Senate Dis:**	34
Program Name:	Hazardous Waste	**House Dist:**	34A
Address:	MN	**IC Flag:**	No
Addr ZIP:	55369	**Coord Coll:**	A1
City:	Dayton	**Latitude:**	45.1657302
County:	Hennepin	**Longitude:**	-93.5214419

Activity:	Hazardous Waste
Addr St:	11750 Brockton Ave
Addr City:	Osseo
MPCA ID List:	MND985724467
Program 1:	Hazardous Waste
Name:	Alloy Weld & Repaid
Watershed :	Mississippi River - Twin Cities
Coord Co 1:	Address Matching House Number
Activity L:	Hazardous Waste
Industrial:	
Site URL:	https://webapp.pca.state.mn.us/wimn/site/32895

Agency Interests: File Request Details

Item ID:	32895-AISI0000032895	**Int Doc ID:**	0
Status:	Inactive	**SI Type:**	CON
Status Date:	7/27/1999	**SI Cat:**	AISI

Map Key	Number of Records	Direction	Distance (mi/ft)	Elev/Diff (ft)	Site	DB

Program:	Hazardous Waste	**SI ID:**	32895
CTU Code:	239447	**SI Cat Desc:**	Agency Interest
CTU Name:	Dayton	**Description:**	
PLS Twsp:		**SI Designation:**	
Range :		**Cong Dist:**	3
Range Dir:		**House Dist:**	34A
Section:		**Senate Dist:**	34
Quarters:		**TRDSQQ:**	
Collection Date:	9/27/2015	**Ref Code:**	GEN
Tmsp Created:	7/26/1999	**Ref Desc:**	General Location
User Created:	DELTA_M_R1	**Verified:**	No
Tmsp Updt:	4/26/2016	**User Updt:**	spatial_
Spatial ID:	33181		

Name:	Alloy Weld & Repaid
Program List:	HW
HUC 8:	7010206
HUC 8 Name:	Mississippi River - Twin Cities
HUC 10:	701020601
HUC 10 Name:	Elm Creek
HUC 12:	70102060102
HUC 12 Name:	Rush Creek
SI Type Desc:	Conventional Site
DWSMA Code:	
DWSMA Name:	
Method Code:	A1
Method Desc:	Address Matching House Number

22	*1 of 3*	*S*	*0.21 / 1,096.30*	*950.17 / 16*	*UNITY TOOL INC 11660 TROY LN N DAYTON MN 55369*	*RCRA VSQG*

EPA Handler ID:	MNR000055780
Gen Status Universe:	VSG
Contact Name:	MIKE VAN ESSEN
Contact Address:	825 BOONE AVE N , , GOLDEN VALLEY , MN, 55427-4432 , US
Contact Phone No and Ext:	612-542-8101
Contact Email:	
Contact Country:	US
County Name:	HENNEPIN
EPA Region:	05
Land Type:	Private
Receive Date:	20010315
Location Latitude:	45.166604
Location Longitude:	-93.51332

Violation/Evaluation Summary

Note: NO RECORDS: As of Jan 2023, there are no Compliance Monitoring and Enforcement (violation) records associated with this facility (EPA ID).

Handler Summary

Importer Activity:	No
Mixed Waste Generator:	No
Transporter Activity:	No
Transfer Facility:	No
Onsite Burner Exemption:	No
Furnace Exemption:	No
Underground Injection Activity:	No
Commercial TSD:	No
Used Oil Transporter:	No
Used Oil Transfer Facility:	No
Used Oil Processor:	No
Used Oil Refiner:	No
Used Oil Burner:	No
Used Oil Market Burner:	No

Used Oil Spec Marketer: No

Hazardous Waste Handler Details

Sequence No: 2
Receive Date: 20010315
Handler Name: UNITY TOOL INC
Federal Waste Generator Code: 3
Generator Code Description: Very Small Quantity Generator
Source Type: Notification

Waste Code Details

Hazardous Waste Code: D001
Waste Code Description: IGNITABLE WASTE

Hazardous Waste Code: D009
Waste Code Description: MERCURY

Hazardous Waste Code: D002
Waste Code Description: CORROSIVE WASTE

Hazardous Waste Code: D008
Waste Code Description: LEAD

Hazardous Waste Handler Details

Sequence No: 1
Receive Date: 20010315
Handler Name: UNITY TOOL INC
Federal Waste Generator Code: 3
Generator Code Description: Very Small Quantity Generator
Source Type: Notification

Owner/Operator Details

Owner/Operator Ind: Current Owner
Type: Private
Name: UNITY TOOL INC
Date Became Current: 19990726
Date Ended Current:
Phone: 612-542-8101
Source Type: Notification

Street No:
Street 1: 825 BOONE AVE N
Street 2:
City: GOLDEN VALLEY
State: MN
Country: US
Zip Code: 55427-4432

Historical Handler Details

Receive Dt: 20010315
Generator Code Description: Very Small Quantity Generator
Handler Name: UNITY TOOL INC

22	2 of 3	S	0.21 / 1,096.30	950.17 / 16	Unity Tool, Inc. 11660 Troy Ln N Dayton MN	SHWS

Item ID: 19991-AREA0000000001
Project ID: MNR000055780
NPL:
PermList of Prior?:
Petrol Brownfield?:
VIC Site?:
Federal Reg:
State Reg:

Project Name: Unity Tool, Inc.
Project Type: RCRA Remediation Site
Latitude: 45.16658792
Longitude: -93.51331464
SEMS?:
Unpermitted Dump?:
Fed State Reg:
Non Reg:

Map Key	Number of Records	Direction	Distance (mi/ft)	Elev/Diff (ft)	Site	DB

Sf Voluntary:		**Inst Controls?:**	
Project Name(RAP):		**Address1 (RAP):**	
Project Type (RAP):		**Address2(RAP):**	
Latitude (RAP):		**City (RAP):**	
Longitude (RAP):		**State (RAP):**	
Project ID (RAP):		**Zip (RAP):**	
Site Status:	Closed	**County (RAP):**	
Data Source:	MPCA Remediation Sites		
Site Address 1:	11660 Troy Ln N		
Site Address 2:			
Site City:	Dayton		
Site State:	MN		
Site Zip:	55369		
Site County:	Hennepin		
Project Managers:			

Remediation Sites Details

Activity ID:	19991	**Si Cat:**	AREA
SI ID:	1	**AI Name:**	Unity Tool Inc
SI Type:	RCRA	**Site Type:**	CON
Acreage:	2.50	**Cong Dist:**	3
House Dist:	34A	**Senate Dis:**	34
DWSMA Code:		**Method Des:**	Address Matching House Number
DWSMA Name:		**HUC 8:**	07010206
HRS Score:		**HUC 10:**	0701020601
Score Year:		**HUC 12:**	070102060102
ObjectID:	11736		
Loc Desc:			
Huc8 Name:	Mississippi River - Twin Cities		
Huc12 Name:	Rush Creek		
Hydrologis:	Crague Biglow (former)		
WIMN Url:	https://webapp.pca.state.mn.us/wimn/site/19991		
MNTBA:			

Spatial Remediation Activity

AI ID:	19991	**ObjectID:**	4635
Activity No:	1	**Discovered:**	
Activity ID:	SIW20050001	**Site Start:**	2005-03-09 00:00:00
Site ID:	MNR000055780	**Remedy Imp:**	
SI ID:	1	**Remedy Sel:**	
SI Cat:	AREA	**ASMT Compl:**	
Activity Code:	SIW	**NPL Delete:**	
Activity Year:	2005	**PLP List:**	
Received:	2005-03-09 00:00:00	**PLP Delist:**	
NPL List:		**Staff Assi:**	
NFA Decisi:		**FF Aproved:**	
Site Close:	2005-10-17 00:00:00	**FF Closed:**	
Leak Discovered:		**Inv Comple:**	2005-09-13 00:00:00
Leak Reported:		**App Comple:**	
Leak Reopened:		**Er Site Ev:**	
Activity Type:	RCRA Remediation Invst/Cleanup		

22	*3 of 3*	*S*	*0.21 / 1,096.30*	*950.17 / 16*	***Unity Tool Inc*** ***11660 Troy Lane*** ***Dayton MN 55369***	***MPCA AI***

Agency Interest ID:	19991	**Latitude (Site):**	45.16618193
County Code (Map):	053	**Longitude (Site):**	-93.51256143
County (Map):	Hennepin	**Point Y(Site):**	45.1661819302018
Latitude (Map):	45.16618193	**Point X(Site):**	-93.5125614303114
Longitude (Map):	-93.51256143	**County Code (Req):**	53
Point Y(Map):	45.1661819302018	**County (Req):**	Hennepin
Point X(Map):	-93.5125614303114	**Latitude (Req):**	45.16618193
County (Site):	Hennepin	**Longitude (Req):**	-93.51256143

Name (Map):	Unity Tool Inc
Address (Map):	11660 Troy Lane
City (Map):	Dayton
State (Map):	MN
ZIP (Map):	55369
Loc Desc (Map):	
Name (Site):	Unity Tool Inc
Address (Site):	11660 Troy Lane
City (Site):	Dayton
State (Site):	MN
ZIP (Site):	55369
Name (Req):	Unity Tool Inc
Address (Req):	11660 Troy Lane
City (Req):	Dayton
State (Req):	MN
ZIP (Req):	55369
Loc Desc (Req):	
Data Source:	MPCA Agency Interests: Map; My Neighborhood Sites; MPCA Agency Interests: File Request

Agency Interests: Map Details

Item ID:	19991-AISI0000019991	**Int Doc ID:**	0
Status:	Active	**SI Type:**	CON
Status Date:		**SI Cat:**	AISI
Program:	Multiple Programs	**SI ID:**	19991
CTU Code:	239447	**SI Cat Desc:**	Agency Interest
CTU Name:	Dayton	**SI Type Desc:**	Conventional Site
PLS Twsp:		**Description:**	
Range :		**SI Designation:**	
Range Dir:		**Cong Dist:**	3
Section:		**House Dist:**	34A
Quarters:		**Senate Dist:**	34
Collection Date:	01-Dec-2020	**TRDSQQ:**	
Tmsp Created:	26-Jul-1999	**Ref Code:**	GEN
User Created:	DELTA_M_R1	**Ref Desc:**	General Location
Tmsp Updt:	01-Dec-2020	**Verified:**	No
Spatial ID:	27749	**User Updt:**	geo_nc

Name:	Unity Tool Inc
Program List:	HW, IS, RR
HUC 8:	07010206
HUC 8 Name:	Mississippi River - Twin Cities
HUC 10:	0701020601
HUC 12:	070102060102
HUC 12 Name:	Rush Creek
DWSMA Code:	
DWSMA Name:	
Method Code:	A1
Method Desc:	Address Matching House Number

My Neighborhood Site Details

Active FLA:	Yes	**HUC 8:**	07010206
MPCA ID:	Multiple IDs	**Cong Distr:**	3
Program Co:	HW; SR; ST	**Senate Dis:**	34
Program Name:	Multiple Programs	**House Dist:**	34A
Address:	MN	**IC Flag:**	No
Addr ZIP:	55369	**Coord Coll:**	A1
City:	Dayton	**Latitude:**	45.16618193
County:	Hennepin	**Longitude:**	-93.51256143

Activity:	Multiple Activities
Addr St:	11660 Troy Lane
Addr City:	Dayton
MPCA ID List:	MNR000055780; MNRNE33LY; MNRNE38RX
Program 1:	Hazardous Waste; Investigation and Cleanup; Stormwater
Name:	Unity Tool Inc
Watershed :	Mississippi River - Twin Cities
Coord Co 1:	Address Matching House Number

Activity L:	Hazardous Waste, Very small quantity generator; Industrial Stormwater; RCRA Remediation
Industrial:	Saw Blade and Handtool Manufacturing
Site URL:	https://webapp.pca.state.mn.us/wimn/site/19991

Agency Interests: File Request Details

Item ID:	19991-AISI0000019991	**Int Doc ID:**	0
Status:	Active	**SI Type:**	CON
Status Date:		**SI Cat:**	AISI
Program:	Multiple Programs	**SI ID:**	19991
CTU Code:	239447	**SI Cat Desc:**	Agency Interest
CTU Name:	Dayton	**Description:**	
PLS Twsp:		**SI Designation:**	
Range :		**Cong Dist:**	3
Range Dir:		**House Dist:**	34A
Section:		**Senate Dist:**	34
Quarters:		**TRDSQQ:**	
Collection Date:	12/1/2020	**Ref Code:**	GEN
Tmsp Created:	7/26/1999	**Ref Desc:**	General Location
User Created:	DELTA_M_R1	**Verified:**	No
Tmsp Updt:	12/1/2020	**User Updt:**	geo_nc
Spatial ID:	27749		

Name:	Unity Tool Inc
Program List:	HW, IS, RR
HUC 8:	7010206
HUC 8 Name:	Mississippi River - Twin Cities
HUC 10:	701020601
HUC 10 Name:	Elm Creek
HUC 12:	70102060102
HUC 12 Name:	Rush Creek
SI Type Desc:	Conventional Site
DWSMA Code:	
DWSMA Name:	
Method Code:	A1
Method Desc:	Address Matching House Number

23	*1 of 2*	*W*	*0.21 / 1,112.05*	*955.03 / 20*	***MINNESOTA MINERALS - ROGERS LOC HIGHWAY 81 & 101 ROGERS MN 55374***	***RCRA NON GEN***

EPA Handler ID:	MND985717073
Gen Status Universe:	No Report
Contact Name:	
Contact Address:	US
Contact Phone No and Ext:	
Contact Email:	
Contact Country:	US
County Name:	HENNEPIN
EPA Region:	05
Land Type:	Private
Receive Date:	19911021
Location Latitude:	45.18167
Location Longitude:	-93.590075

Violation/Evaluation Summary

Note:	NO RECORDS: As of Jan 2023, there are no Compliance Monitoring and Enforcement (violation) records associated with this facility (EPA ID).

Handler Summary

Importer Activity:	No
Mixed Waste Generator:	No
Transporter Activity:	No

Transfer Facility:	No
Onsite Burner Exemption:	No
Furnace Exemption:	No
Underground Injection Activity:	No
Commercial TSD:	No
Used Oil Transporter:	No
Used Oil Transfer Facility:	No
Used Oil Processor:	No
Used Oil Refiner:	No
Used Oil Burner:	No
Used Oil Market Burner:	No
Used Oil Spec Marketer:	No

Hazardous Waste Handler Details

Sequence No:	1
Receive Date:	19911021
Handler Name:	MINNESOTA MINERALS - ROGERS LOC
Source Type:	Notification
Federal Waste Generator Code:	
Generator Code Description:	

Waste Code Details

Hazardous Waste Code:	D002
Waste Code Description:	CORROSIVE WASTE

Owner/Operator Details

Owner/Operator Ind:	Current Owner	***Street No:***	
Type:	Private	***Street 1:***	1254 BLACK OAK LN
Name:	DAHLSTROM REG	***Street 2:***	
Date Became Current:		***City:***	PLYMOUTH
Date Ended Current:		***State:***	MN
Phone:	612-475-1476	***Country:***	
Source Type:	Notification	***Zip Code:***	55447

23	*2 of 2*	*W*	*0.21 / 1,112.05*	*955.03 / 20*	***Minnesota Minerals - Rogers Loc*** ***Highway 81 & 101*** ***Rogers MN 55374***	***MPCA AI***

Agency Interest ID:	52785	***Latitude (Site):***	
County Code (Map):	053	***Longitude (Site):***	
County (Map):	Hennepin	***Point Y(Site):***	
Latitude (Map):	45.17271994	***Point X(Site):***	
Longitude (Map):	-93.58098377	***County Code (Req):***	53
Point Y(Map):	45.1727199402542	***County (Req):***	Hennepin
Point X(Map):	-93.5809837700613	***Latitude (Req):***	45.17271994
County (Site):		***Longitude (Req):***	-93.58098377
Name (Map):	Minnesota Minerals - Rogers Loc		
Address (Map):	Highway 81 & 101 Hassan Township		
City (Map):	Rogers		
State (Map):	MN		
ZIP (Map):	55374		
Loc Desc (Map):			
Name (Site):			
Address (Site):			
City (Site):			
State (Site):			
ZIP (Site):			
Name (Req):	Minnesota Minerals - Rogers Loc		
Address (Req):	Highway 81 & 101		
City (Req):	Rogers		
State (Req):	MN		
ZIP (Req):	55374		

Loc Desc (Req):
Data Source: MPCA Agency Interests: Map; MPCA Agency Interests: File Request

Agency Interests: Map Details

Item ID:	52785-AISI0000052785	**Int Doc ID:**	0
Status:	Active	**SI Type:**	CON
Status Date:		**SI Cat:**	AISI
Program:		**SI ID:**	52785
CTU Code:	239641	**SI Cat Desc:**	Agency Interest
CTU Name:	Rogers	**SI Type Desc:**	Conventional Site
PLS Twsp:		**Description:**	
Range :		**SI Designation:**	
Range Dir:		**Cong Dist:**	3
Section:		**House Dist:**	34A
Quarters:		**Senate Dist:**	34
Collection Date:	30-Jun-2016	**TRDSQQ:**	
Tmsp Created:	08-Jun-2000	**Ref Code:**	GEN
User Created:	DELTA_M_R1	**Ref Desc:**	General Location
Tmsp Updt:	30-Jun-2016	**Verified:**	No
Spatial ID:	52015	**User Updt:**	geo_nc
Name:	Minnesota Minerals - Rogers Loc		
Program List:			
HUC 8:	07010206		
HUC 8 Name:	Mississippi River - Twin Cities		
HUC 10:	0701020601		
HUC 12:	070102060102		
HUC 12 Name:	Rush Creek		
DWSMA Code:			
DWSMA Name:			
Method Code:	Q2		
Method Desc:	Public Land Survey-Two Quarter		

Agency Interests: File Request Details

Item ID:	52785-AISI0000052785	**Int Doc ID:**	0
Status:	Active	**SI Type:**	CON
Status Date:		**SI Cat:**	AISI
Program:		**SI ID:**	52785
CTU Code:	239641	**SI Cat Desc:**	Agency Interest
CTU Name:	Rogers	**Description:**	
PLS Twsp:		**SI Designation:**	
Range :		**Cong Dist:**	3
Range Dir:		**House Dist:**	34A
Section:		**Senate Dist:**	34
Quarters:		**TRDSQQ:**	
Collection Date:	6/30/2016	**Ref Code:**	GEN
Tmsp Created:	6/8/2000	**Ref Desc:**	General Location
User Created:	DELTA_M_R1	**Verified:**	No
Tmsp Updt:	6/30/2016	**User Updt:**	geo_nc
Spatial ID:	52015		
Name:	Minnesota Minerals - Rogers Loc		
Program List:			
HUC 8:	7010206		
HUC 8 Name:	Mississippi River - Twin Cities		
HUC 10:	701020601		
HUC 10 Name:	Elm Creek		
HUC 12:	70102060102		
HUC 12 Name:	Rush Creek		
SI Type Desc:	Conventional Site		
DWSMA Code:			
DWSMA Name:			
Method Code:	Q2		
Method Desc:	Public Land Survey-Two Quarter		

Map Key	Number of Records	Direction	Distance (mi/ft)	Elev/Diff (ft)	Site	DB
24	1 of 1	W	0.21 / 1,133.56	954.13 / 20	E & A Products 11885 Brockton Ln Maple Grove MN 55369	MPCA AI

Agency Interest ID:	141086	**Latitude (Site):**	45.170969
County Code (Map):	053	**Longitude (Site):**	-93.5223626
County (Map):	Hennepin	**Point Y(Site):**	45.1709690004259
Latitude (Map):	45.170969	**Point X(Site):**	-93.5223625999144
Longitude (Map):	-93.5223626	**County Code (Req):**	53
Point Y(Map):	45.1709690004259	**County (Req):**	Hennepin
Point X(Map):	-93.5223625999144	**Latitude (Req):**	45.170969
County (Site):	Hennepin	**Longitude (Req):**	-93.5223626
Name (Map):	E & A Products		
Address (Map):	11885 Brockton Ln		
City (Map):	Maple Grove		
State (Map):	MN		
ZIP (Map):	55369		
Loc Desc (Map):			
Name (Site):	E & A Products		
Address (Site):	11885 Brockton Ln		
City (Site):	Maple Grove		
State (Site):	MN		
ZIP (Site):	55369		
Name (Req):	E & A Products		
Address (Req):	11885 Brockton Ln		
City (Req):	Maple Grove		
State (Req):	MN		
ZIP (Req):	55369		
Loc Desc (Req):			
Data Source:	MPCA Agency Interests: Map; My Neighborhood Sites; MPCA Agency Interests: File Request		

Agency Interests: Map Details

Item ID:	141086-AISI0000141086	**Int Doc ID:**	0
Status:	Active	**SI Type:**	CON
Status Date:		**SI Cat:**	AISI
Program:	Ind Stormwater	**SI ID:**	141086
CTU Code:	239641	**SI Cat Desc:**	Agency Interest
CTU Name:	Rogers	**SI Type Desc:**	Conventional Site
PLS Twsp:		**Description:**	
Range :		**SI Designation:**	
Range Dir:		**Cong Dist:**	3
Section:		**House Dist:**	34A
Quarters:		**Senate Dist:**	34
Collection Date:	27-Sep-2015	**TRDSQQ:**	
Tmsp Created:	24-Apr-2013	**Ref Code:**	GEN
User Created:	DELTA_M_R1	**Ref Desc:**	General Location
Tmsp Updt:	26-Apr-2016	**Verified:**	No
Spatial ID:	65919913	**User Updt:**	spatial_
Name:	E & A Products		
Program List:	IS		
HUC 8:	07010206		
HUC 8 Name:	Mississippi River - Twin Cities		
HUC 10:	0701020601		
HUC 12:	070102060104		
HUC 12 Name:	Diamond Creek-Elm Creek		
DWSMA Code:			
DWSMA Name:			
Method Code:	DM		
Method Desc:	Digitized - MPCA internal map		

My Neighborhood Site Details

Active FLA:	Yes	**HUC 8:**	07010206
MPCA ID:	MNRNE37QJ	**Cong Distr:**	3
Program Co:	ST	**Senate Dis:**	34
Program Name:	Stormwater	**House Dist:**	34A

Map Key	Number of Records	Direction	Distance (mi/ft)	Elev/Diff (ft)	Site	DB

Address:	MN	**IC Flag:**	No
Addr ZIP:	55369	**Coord Coll:**	DM
City:	Rogers	**Latitude:**	45.170969
County:	Hennepin	**Longitude:**	-93.5223626
Activity:	Industrial Stormwater		
Addr St:	11885 Brockton Ln		
Addr City:	Maple Grove		
MPCA ID List:	MNRNE37QJ		
Program 1:	Stormwater		
Name:	E & A Products		
Watershed :	Mississippi River - Twin Cities		
Coord Co 1:	Digitized - MPCA internal map		
Activity L:	Industrial Stormwater		
Industrial:			
Site URL:	https://webapp.pca.state.mn.us/wimn/site/141086		

Agency Interests: File Request Details

Item ID:	141086-AISI0000141086	**Int Doc ID:**	0
Status:	Active	**SI Type:**	CON
Status Date:		**SI Cat:**	AISI
Program:	Ind Stormwater	**SI ID:**	141086
CTU Code:	239641	**SI Cat Desc:**	Agency Interest
CTU Name:	Rogers	**Description:**	
PLS Twsp:		**SI Designation:**	
Range :		**Cong Dist:**	3
Range Dir:		**House Dist:**	34A
Section:		**Senate Dist:**	34
Quarters:		**TRDSQQ:**	
Collection Date:	9/27/2015	**Ref Code:**	GEN
Tmsp Created:	4/24/2013	**Ref Desc:**	General Location
User Created:	DELTA_M_R1	**Verified:**	No
Tmsp Updt:	4/26/2016	**User Updt:**	spatial_
Spatial ID:	65919913		
Name:	E & A Products		
Program List:	IS		
HUC 8:	7010206		
HUC 8 Name:	Mississippi River - Twin Cities		
HUC 10:	701020601		
HUC 10 Name:	Elm Creek		
HUC 12:	70102060104		
HUC 12 Name:	Diamond Creek-Elm Creek		
SI Type Desc:	Conventional Site		
DWSMA Code:			
DWSMA Name:			
Method Code:	DM		
Method Desc:	Digitized - MPCA internal map		

Map Key	Number of Records	Direction	Distance (mi/ft)	Elev/Diff (ft)	Site	DB
25	1 of 4	WSW	0.22 / 1,159.48	950.45 / 16	Osseo Machine 11720 Brockton Ln Dayton MN 55327	UST

AI ID:	115928	**AI Name(Map):**	
Tank Type:	Underground Storage Tank System	**Address1(Map):**	
AI Name:	Osseo Machine	**Address2(Map):**	
Address1:	11720 Brockton Ln	**City(Map):**	
Address2:		**State(Map):**	
Address3:		**Zip(Map):**	
City:	Dayton	**Owner:**	Donald May (Perry May)
County:	Hennepin	**Owner Address:**	
State:	MN	**Owner City:**	
Zip:	55327	**Owner State:**	
Location Description:		**Owner Zip:**	
Data Source:	Minnesota Pollution Control Agency Tank Sites		

Tank Information

Tank Site ID: TS0014161
Tank ID: 115928-EQUI0000000001
Tank Status: Removed
Install Date: 1/1/1978
Status Change Date: 9/7/1990
Primary Naics:
Primary Sic:
Subject Item Description: 500 gal/Gasoline/Removed
Tanks Url: https://webapp.pca.state.mn.us/tank-leak/sites/TS/TS0014161
Coord Collect Meth Desc: Public Land Survey-Two Quarter
Latitude: 45.20424993
Longitude: -93.47024384
Contractor of Tank:
Tribal Land:

Compartment Information

Compartment ID: 115928-EQUI0000000001-1
Compartment No: 1
Tank Wall Type: Single
Tank Material: Bare/Paint/Asph Coat Steel
Subject Item Designation: 1
Overfill Prevention System: UST Not needed
Programs: UT
Capacity (gal): 500
Cathodic Prot Sys: Not needed
Special Use Desc: None

Pipe Information

Pipe Wall Type: Single
Pipe Leak Detection: NONE
Pipe Material: Steel/Iron
Pipe Corrosion Protection: None
Stored Product: Gasoline
Tank Leak Detection: UST Not needed
Vapor Recovery Flag: No

25	2 of 4	WSW	0.22 / 1,159.48	950.45 / 16	Osseo Machine 11720 Brockton Ln Dayton MN 55327	HIST LEAKSITES

Prog Int ID: 216458
Site ID: 223981
State County Code: 27
Country: USA
Interest Type Cd: LS
ADDR ID: 201465
Tank Site: 3709
Interest Phone: NO CORE PI PH.
Interest Start Dt: 08/29/1994 14:48:47
Interest End Dt: 11/13/2006 14:49:36
Active?: No
Timestamp Added: 11/13/2006 14:49:36
Timestamp Updt: 11/10/2014 08:17:05
Staff ID Updt: RGAGLE
Source: CORE
Coord Src Type:
Coord Src Desc:
Foreign State:
FIPS County Cd1: 053
Addr Timestmp Add: 09/12/2006 11:07:52
Addr Timestamp Lst Updt: 11/04/2008 21:13:54
Addr Updater Staff ID: SYSTEM
Lat/Long Timestamp Added: 03/29/2010 18:43:53
Lat/Long Tmstmp Last Upd: 04/19/2010 19:05:36
Lat/Long Updater Staff ID: MAPT_NC
Lat/Long Desc:
Coord Coll Method Desc: Zip Code Centroid
Coord Coll Method Code: Z1
Comments:
Address Source: CORE
Township Name: Fort Snelling
County Name: Hennepin
Lat/Long ID: 164661
Interest Type Dsc: Leak Site
Lat Degrees: 45
Lat Minutes: 11
Lat Seconds: 51.95
Long Degrees: -93
Long Minutes: 28
Long Seconds: 34.38
Lat/Long Source: CORE
Lat/Long Site ID: 223981
Lat/Long Spatial ID: 51741890
Collection Date: 04/19/2010 17:54:13
Map Scale Code:
Org Name Source:
Foreign Zone:

Leak Site

Complete Site Closure Date: 04/10/1991 00:00:00

Cond Closure Date:	
Release Discovered Date:	09/07/1990 00:00:00
Leaksite Type Code:	3
Leaksite Type Desc:	Both Leak/PBP Site
Leak Report Date:	09/19/1990 00:00:00
Tank Reg Status Code:	F
TMSP Added:	12/04/1999 14:03:45
TMSP Last Updt:	10/19/2009 14:06:32
CU Yds Excavated Qty:	0
ENF Action Begin Date:	
Residence Type Code:	
File Archive Box:	40
File Archive Lot:	94/372
Soil Digout Date:	
Staff ID Last Updt:	AEDDY
Std Letter Response Date:	
VPIC Acres:	
VPIC Application Date:	
Contam Soils Remaining Flag:	Y
Indoor Air Collected Flag:	
LUST Trust Eligible Flag:	Yes
Offsite Contam Flag:	N
REIMB Awarded Flag:	No
Release From AST Flag:	No
Release From UST Flag:	No
Soil Gas Action Level Flag:	
Soil Gas Data Collected Flag:	
Sub Slab Sample Collected Flag:	
Surface Water Impact Flag:	U
Utility Project Flag:	No
Vapor Intrusion Action Flag:	
Vapor Intrusion Checked Flag:	
Leaksite Type Defn:	Both leak and a PBP site.
Soil Gas Data Comments:	
Vapor Intrusion Comments:	

Leak Product Rls

Product Rls Seq ID:	320706
Leak Product Desc:	Gasoline, Type Unknown
Leak Product Defn:	The product is an unknown type of gasoline.

Leak GW Info

Well Type Code:	
Affected Non Res Props:	
Affected Residential Props:	
Staff ID Last Updt:	RSUCHAN
Staff ID Wellhead Area Assess:	
TMSP Added:	12/04/1999 14:07:29
TMSP Last Updt:	11/04/2003 12:57:06
Water Supply Exceeds Ral Flag:	No
Cleanup Goal Achieved Flag:	
DW Supply Contam Flag:	
Free Product at Close Flag:	
Free Product Observed Flag:	N
Free Product Thickness:	
Ground Water Contam Flag:	Y
GW Cleanup Goal:	100
GW Exceeds Cleanup Goal Flag:	No
Impacted Aquifer Code:	3
MTBE High Level Date:	
MTBE High Ug Per Liter Char:	
MTBE High Ug Per Liter Numb:	

Map Key	Number of Records	Direction	Distance (mi/ft)	Elev/Diff (ft)	Site	DB

MTBE Present Historically Flag:
MTBE Present Now Flag:
Protected Area Flag:
PWS Well Impacted Flag:
Sensitive Area Flag:

Leak Cleanup Act

Leak Action Seq ID:	331817	**Product Rcvred Gal:**	
Leak Action Desc:	RI Monitoring	**Product Rmved Gal:**	
Leak Action Apprv Dt:		**Treated Water Gal:**	
Leak Action Begin Dt:	01/31/1991 00:00:00	**Corrective Rsn Cd:**	
Leak Action End Dt:	02/21/1991 00:00:00		

25	3 of 4	WSW	0.22 / 1,159.48	950.45 / 16	Osseo Machine 11720 Brockton Ln Dayton MN 55327	MPCA AI

Agency Interest ID:	115928	**Latitude (Site):**	45.19717547
County Code (Map):	053	**Longitude (Site):**	-93.47533103
County (Map):	Hennepin	**Point Y(Site):**	45.1971754698344
Latitude (Map):	45.19717547	**Point X(Site):**	-93.4753310295734
Longitude (Map):	-93.47533103	**County Code (Req):**	53
Point Y(Map):	45.1971754698344	**County (Req):**	Hennepin
Point X(Map):	-93.4753310295734	**Latitude (Req):**	45.19717547
County (Site):	Hennepin	**Longitude (Req):**	-93.47533103

Name (Map): Osseo Machine
Address (Map): 11720 Brockton Ln
City (Map): Dayton
State (Map): MN
ZIP (Map): 55327
Loc Desc (Map):
Name (Site): Osseo Machine
Address (Site): 11720 Brockton Ln
City (Site): Dayton
State (Site): MN
ZIP (Site): 55327
Name (Req): Osseo Machine
Address (Req): 11720 Brockton Ln
City (Req): Dayton
State (Req): MN
ZIP (Req): 55327
Loc Desc (Req):
Data Source: MPCA Agency Interests: Map; My Neighborhood Sites; MPCA Agency Interests: File Request

Agency Interests: Map Details

Item ID:	115928-AISI0000115928	**Int Doc ID:**	0
Status:	Inactive	**SI Type:**	CON
Status Date:	2006-11-13 14:49:36	**SI Cat:**	AISI
Program:	Multiple Programs	**SI ID:**	115928
CTU Code:	239447	**SI Cat Desc:**	Agency Interest
CTU Name:	Dayton	**SI Type Desc:**	Conventional Site
PLS Twsp:		**Description:**	
Range :		**SI Designation:**	
Range Dir:		**Cong Dist:**	3
Section:		**House Dist:**	34A
Quarters:		**Senate Dist:**	34
Collection Date:	30-Jun-2016	**TRDSQQ:**	
Tmsp Created:	12-Sep-2006	**Ref Code:**	GEN
User Created:	DELTA_M_R1	**Ref Desc:**	General Location
Tmsp Updt:	30-Jun-2016	**Verified:**	No
Spatial ID:	51420202	**User Updt:**	geo_nc

Name: Osseo Machine
Program List: PR, UT
HUC 8: 07010206

Map Key	Number of Records	Direction	Distance (mi/ft)	Elev/Diff (ft)	Site	DB

HUC 8 Name:	Mississippi River - Twin Cities
HUC 10:	0701020601
HUC 12:	070102060104
HUC 12 Name:	Diamond Creek-Elm Creek
DWSMA Code:	
DWSMA Name:	
Method Code:	Q2
Method Desc:	Public Land Survey-Two Quarter

My Neighborhood Site Details

Active FLA:	No	**HUC 8:**	07010206
MPCA ID:	Multiple IDs	**Cong Distr:**	3
Program Co:	SR; TL	**Senate Dis:**	34
Program Name:	Multiple Programs	**House Dist:**	34A
Address:	MN	**IC Flag:**	No
Addr ZIP:	55327	**Coord Coll:**	Q2
City:	Dayton	**Latitude:**	45.19717547
County:	Hennepin	**Longitude:**	-93.47533103

Activity:	Multiple Activities
Addr St:	11720 Brockton Ln
Addr City:	Dayton
MPCA ID List:	LS0003709; TS0014161
Program 1:	Investigation and Cleanup; Tanks
Name:	Osseo Machine
Watershed :	Mississippi River - Twin Cities
Coord Co 1:	Public Land Survey-Two Quarter
Activity L:	Petroleum Remediation, Leak Site; Underground Tanks
Industrial:	
Site URL:	https://webapp.pca.state.mn.us/wimn/site/115928

Agency Interests: File Request Details

Item ID:	115928-AISI0000115928	**Int Doc ID:**	0
Status:	Inactive	**SI Type:**	CON
Status Date:	11/13/2006	**SI Cat:**	AISI
Program:	Multiple Programs	**SI ID:**	115928
CTU Code:	239447	**SI Cat Desc:**	Agency Interest
CTU Name:	Dayton	**Description:**	
PLS Twsp:		**SI Designation:**	
Range :		**Cong Dist:**	3
Range Dir:		**House Dist:**	34A
Section:		**Senate Dist:**	34
Quarters:		**TRDSQQ:**	
Collection Date:	6/30/2016	**Ref Code:**	GEN
Tmsp Created:	9/12/2006	**Ref Desc:**	General Location
User Created:	DELTA_M_R1	**Verified:**	No
Tmsp Updt:	6/30/2016	**User Updt:**	geo_nc
Spatial ID:	51420202		

Name:	Osseo Machine
Program List:	PR, UT
HUC 8:	7010206
HUC 8 Name:	Mississippi River - Twin Cities
HUC 10:	701020601
HUC 10 Name:	Elm Creek
HUC 12:	70102060104
HUC 12 Name:	Diamond Creek-Elm Creek
SI Type Desc:	Conventional Site
DWSMA Code:	
DWSMA Name:	
Method Code:	Q2
Method Desc:	Public Land Survey-Two Quarter

25	*4 of 4*	*WSW*	*0.22 / 1,159.48*	*950.45 / 16*	***Osseo Machine 11720 Brockton Ln Dayton MN***	***DELISTED LST***

Delisted MPCA Remediation Leak Sites

Item ID:	115928-AREA0000000001	***Perm List of Prio?:***	
Project ID:	LS0003709	***Petrol Brownfield?:***	
Project Type:	Leak Site	***VIC Site?:***	
Project Name:	Osseo Machine	***Sf Volunta:***	
Site Address 1:	11720 Brockton Ln	***Inst Controls?:***	
Site Address 2:		***SEMS?:***	
Site City:	Dayton	***Unpermitted Dump?:***	
Site State:	MN	***State Reg:***	
Site ZIP:	55327	***Federal Re:***	Yes
Site Status:	Closed	***Fed State:***	
Project ID (RAP):		***Non Reg:***	
Project Type (RAP):		***NPL:***	
Project Name(RAP):		***Site County:***	Hennepin
Address1 (RAP):		***County (RAP):***	
Address2(RAP):		***Latitude (RAP):***	
City (RAP):		***Longitude (RAP):***	
State (RAP):		***Latitude:***	45.16499329
ZIP (RAP):		***Longitude:***	-93.52153778
Project Manager:	Jane Boerboom (no longer at MPCA)		
Data Source:	MPCA Remediation Sites		

26	*1 of 6*	*W*	*0.22 / 1,181.79*	*954.13 / 20*	***E&A PRODUCTS 11885 BROCKTON LN N MAPLE GROVE MN 55369***	***RCRA VSQG***

EPA Handler ID:	MND102261088
Gen Status Universe:	VSG
Contact Name:	MARK ENGSTROM
Contact Address:	11885 BROCKTON LN N , , MAPLE GROVE , MN, 55369 , US
Contact Phone No and Ext:	763-493-3222
Contact Email:	
Contact Country:	US
County Name:	HENNEPIN
EPA Region:	05
Land Type:	Private
Receive Date:	19980330
Location Latitude:	45.171289
Location Longitude:	-93.521538

Violation/Evaluation Summary

Note: NO RECORDS: As of Jan 2023, there are no Compliance Monitoring and Enforcement (violation) records associated with this facility (EPA ID).

Handler Summary

Importer Activity:	No
Mixed Waste Generator:	No
Transporter Activity:	No
Transfer Facility:	No
Onsite Burner Exemption:	No
Furnace Exemption:	No
Underground Injection Activity:	No
Commercial TSD:	No
Used Oil Transporter:	No
Used Oil Transfer Facility:	No
Used Oil Processor:	No
Used Oil Refiner:	No
Used Oil Burner:	No
Used Oil Market Burner:	No
Used Oil Spec Marketer:	No

Hazardous Waste Handler Details

Sequence No: 1
Receive Date: 19980330
Handler Name: E&A PRODUCTS
Federal Waste Generator Code: 3
Generator Code Description: Very Small Quantity Generator
Source Type: Notification

Waste Code Details

Hazardous Waste Code: D001
Waste Code Description: IGNITABLE WASTE

Hazardous Waste Code: F003
Waste Code Description: THE FOLLOWING SPENT NONHALOGENATED SOLVENTS: XYLENE, ACETONE, ETHYL ACETATE, ETHYL BENZENE, ETHYL ETHER, METHYL ISOBUTYL KETONE, N-BUTYL ALCOHOL, CYCLOHEXANONE, AND METHANOL; ALL SPENT SOLVENT MIXTURES/BLENDS CONTAINING, BEFORE USE, ONLY THE ABOVE SPENT NONHALOGENATED SOLVENTS; AND ALL SPENT SOLVENT MIXTURES/BLENDS CONTAINING, BEFORE USE, ONE OR MORE OF THE ABOVE NONHALOGENATED SOLVENTS, AND A TOTAL OF TEN PERCENT OR MORE (BY VOLUME) OF ONE OR MORE OF THOSE SOLVENTS LISTED IN F001, F002, F004, AND F005; AND STILL BOTTOMS FROM THE RECOVERY OF THESE SPENT SOLVENTS AND SPENT SOLVENT MIXTURES.

Hazardous Waste Code: X001
Waste Code Description: DESCRIPTION

Hazardous Waste Handler Details

Sequence No: 2
Receive Date: 20081110
Handler Name: E&A PRODUCTS
Federal Waste Generator Code: 3
Generator Code Description: Very Small Quantity Generator
Source Type: Notification

Owner/Operator Details

Owner/Operator Ind: Current Owner
Type: Private
Name: PENTZER CORP
Date Became Current:
Date Ended Current:
Phone: 509-459-1350
Source Type: Notification
Street No:
Street 1: 818 W RIVERSIDE STE 350
Street 2:
City: SPOKANE
State: WA
Country:
Zip Code: 99201

Owner/Operator Ind: Current Operator
Type: Private
Name: NAME NOT REPORTED
Date Became Current:
Date Ended Current:
Phone: 312-555-1212
Source Type: Notification
Street No:
Street 1: ADDRESS NOT REPORTED
Street 2:
City: CITY NOT REPORTED
State: AK
Country:
Zip Code: 99998

Owner/Operator Ind: Current Owner
Type: Private
Name: E&A PRODUCTS
Date Became Current: 19991014
Date Ended Current:
Phone: 763-493-3222
Source Type: Notification
Street No:
Street 1: 11885 BROCKTON LN N
Street 2:
City: MAPLE GROVE
State: MN
Country: US
Zip Code: 55369

Owner/Operator Ind: Current Operator
Street No:

Map Key	Number of Records	Direction	Distance (mi/ft)	Elev/Diff (ft)	Site	DB

Type:	Private	**Street 1:**	11885 BROCKTON LN N
Name:	E&A PRODUCTS	**Street 2:**	
Date Became Current:	19991014	**City:**	MAPLE GROVE
Date Ended Current:		**State:**	MN
Phone:	763-493-3222	**Country:**	US
Source Type:	Notification	**Zip Code:**	55369

Historical Handler Details

Receive Dt:	20081110
Generator Code Description:	Very Small Quantity Generator
Handler Name:	E&A PRODUCTS

26	2 of 6	W	0.22 / 1,181.79	954.13 / 20	**Proco Wood Products** **11885 Brockton Ln N** **Maple Grove MN**	VIC

Item ID:	8221-AREA0000000001	**Unpermitted Dump?:**	
Project ID:	VP21220	**State Reg:**	Yes
Project Type:	Brownfield Site	**Federal Reg:**	
Project ID (RAP):	VP21220	**Fed State Reg:**	
Project Type (RAP):	Brownfield Site	**Non Reg:**	
Site Status:	Closed	**NPL:**	
Perm List of Prio?:		**Site County:**	Hennepin
Petrol Brownfield?:		**County (RAP):**	Hennepin
VIC Site?:	Yes	**Latitude:**	45.17097403
Sf Voluntary:		**Longitude:**	-93.52235576
Inst Controls?:		**Latitude (RAP):**	45.170974029999996
SEMS?:		**Longitude (RAP):**	-93.52235576

Project Name:	Proco Wood Products
Project Managers:	Wayne Sarappo (no longer at MPCA)
Site Address 1:	11885 Brockton Ln N
Site Address 2:	
Site City:	Maple Grove
Site State:	MN
Site Zip:	55369
Project Name(RAP):	Proco Wood Products
Address1 (RAP):	11885 Brockton Ln N
Address2(RAP):	
City (RAP):	Maple Grove
State (RAP):	MN
Zip (RAP):	55369
Data Source:	MPCA Remediation Sites; MPCA Remediation Sites with RAP approvals

Remediation Sites Details

Activity ID:	8221	**Object ID:**	11976
SI ID:	1	**Cong Dist:**	3
SI Cat:	AREA	**House Dist:**	34A
SI Type:	BROW	**Senate Dis:**	34
Site Type:	CON	**HUC 8:**	07010206
Acreage:	6.00	**HUC 10:**	0701020601
HRS Score:		**HUC 12:**	070102060104
Score Year:		**Gdb Geomattr Data:**	
DWSMA Code:		**MNTBA:**	

AI Name:	Proco Wood Products Inc
Hydrologists:	Jonathan Smith (no longer at MPCA)
DWSMA Name:	
HUC 8 Name:	Mississippi River - Twin Cities
HUC 12 Name:	Diamond Creek-Elm Creek
Method Desc:	Digitized - MPCA internal map
Loc Desc:	
WIMN Url:	https://webapp.pca.state.mn.us/wimn/site/8221

Remediation Sites with RAP Approval

Map Key	Number of Records	Direction	Distance (mi/ft)	Elev/Diff (ft)	Site	DB

Activity ID:	8221	**Rap Approved:**	
No Association Dt:	5/5/2006	**Rap Completed:**	3/7/2006
No Associatn Lettr:	Yes - owner	**Site Start:**	10/12/2005
Rap Date:		**Site Closed:**	5/5/2006
Has RP:	No		
RP Names:			
AI Name:	Proco Wood Products Inc		
Parcels:			
Coord Collection Method:	Digitized - MPCA internal map		
WIMN:	https://webapp.pca.state.mn.us/wimn/site/8221		

Spatial Remediation Activity

AI ID:	8221	**Object ID:**	2712
Site ID:	VP21220	**Remedy Imp:**	
SI ID:	1	**Remedy Sel:**	
SI Cat:	AREA	**ASMT Compl:**	
NFA Decisi:		**Received:**	2005-10-12 00:00:00
Site Start:	2005-10-12 00:00:00	**NPL List:**	
Site Close:	2006-05-05 00:00:00	**NPL Delete:**	
Leak Discovered:		**PLP List:**	
Leak Reported:		**PLP Delist:**	
Leak Reopened:		**Staff Assi:**	2005-10-12 00:00:00
Activity No:	2	**FF Aproved:**	
Activity ID:	SIW20050002	**FF Closed:**	
Activity Type:	Brownfield Site	**Inv Comple:**	
Activity Code:	SIW	**App Comple:**	2005-10-12 00:00:00
Activity Year:	2005	**Er Site Ev:**	
Discovered:			

26	3 of 6	W	0.22 / 1,181.79	954.13 / 20	**Former Proco Wood Products** **11885 Brockton Ln N** **Maple Grove MN**	**BROWNFIELDS**

Item ID:	8221-AREA0000000002	**Federal Reg:**	
Project ID:	PB3602	**Fed State Reg:**	
Project Type:	Brownfield Site	**Non Reg:**	
Project ID (RAP):		**SEMS?:**	
Project Type (RAP):		**NPL:**	
Site Status:	Closed	**Unpermitted Dump?:**	
Perm List of Prior?:		**Latitude:**	45.170974
Petrol Brownfield?:	Yes	**Longitude:**	-93.52236271
VIC Site?:		**County (RAP):**	
Sf Voluntary:		**Latitude (RAP):**	
Inst Controls?:		**Longitude (RAP):**	
State Reg:			
Project Name:	Former Proco Wood Products		
Site Address 1:	11885 Brockton Ln N		
Site Address 2:			
Site City:	Maple Grove		
Site State:	MN		
Site Zip:	55369		
Site County:	Hennepin		
Project Name(RAP):			
Address1 (RAP):			
Address2(RAP):			
City (RAP):			
State (RAP):			
Zip (RAP):			
Project Managers:			
Data Source:	MPCA Remediation Sites		

Remediation Sites Details

Activity ID:	8221	**DWSMA Name:**	

Map Key	Number of Records	Direction	Distance (mi/ft)	Elev/Diff (ft)	Site	DB

AI Name:	Proco Wood Products Inc	**Cong Dist:**	3
SI ID:	2	**House Dist:**	34A
SI Cat:	AREA	**Senate Dis:**	34
SI Type:	BROW	**HUC 8:**	07010206
Site Type:	CON	**HUC 10:**	0701020601
Acreage:	6.00	**HUC 12:**	070102060104
HRS Score:		**DWSMA Code:**	
Score Year:		**Method Des:**	Digitized - MPCA internal map
Object ID:	8600		
Loc Desc:			
HUC 8 Name:	Mississippi River - Twin Cities		
HUC 12 Name:	Diamond Creek-Elm Creek		
Hydrologis:			
WIMN Url:	https://webapp.pca.state.mn.us/wimn/site/8221		
MNTBA:			

Spatial Remediation Activity

AI ID:	8221	**Site Start:**	2005-10-12 00:00:00
Site ID:	PB3602	**Remedy Imp:**	
SI ID:	2	**Remedy Sel:**	
SI Cat:	AREA	**ASMT Compl:**	
NFA Decisi:		**Received:**	
Site Close:	2007-01-01 00:00:00	**NPL List:**	
Leak Discovered:		**NPL Delete:**	
Leak Reported:		**PLP List:**	
Leak Reopened:		**PLP Delist:**	
Activity No:	1	**Staff Assi:**	2005-10-12 00:00:00
Activity ID:	SIW20050001	**FF Aproved:**	
Activity Type:	Brownfield Site	**FF Closed:**	
Activity Code:	SIW	**Inv Comple:**	
Activity Year:	2005	**App Comple:**	2005-10-12 00:00:00
Discovered:		**Er Site Ev:**	
Objectid:	2711		

Map Key	Number of Records	Direction	Distance (mi/ft)	Elev/Diff (ft)	Site	DB
26	4 of 6	W	0.22 / 1,181.79	954.13 / 20	**Proco Wood Products Inc** **11885 Brockton Ln N** **Maple Grove MN 55369**	**MPCA AI**

Agency Interest ID:	8221	**Latitude (Site):**	45.170969
County Code (Map):	053	**Longitude (Site):**	-93.5223626
County (Map):	Hennepin	**Point Y(Site):**	45.1709690004259
Latitude (Map):	45.170969	**Point X(Site):**	-93.5223625999144
Longitude (Map):	-93.5223626	**County Code (Req):**	53
Point Y(Map):	45.1709690004259	**County (Req):**	Hennepin
Point X(Map):	-93.5223625999144	**Latitude (Req):**	45.170969
County (Site):	Hennepin	**Longitude (Req):**	-93.5223626

Name (Map):	Proco Wood Products Inc
Address (Map):	11885 Brockton Ln N
City (Map):	Maple Grove
State (Map):	MN
ZIP (Map):	55369
Loc Desc (Map):	CSLL: Site along road used for address match *** Note:many records provided by the department have a truncated LOC_DESC field.
Name (Site):	Proco Wood Products Inc
Address (Site):	11885 Brockton Ln N
City (Site):	Maple Grove
State (Site):	MN
ZIP (Site):	55369
Name (Req):	Proco Wood Products Inc
Address (Req):	11885 Brockton Ln N
City (Req):	Maple Grove
State (Req):	MN
ZIP (Req):	55369
Loc Desc (Req):	CSLL: Site along road used for address match
Data Source:	MPCA Agency Interests: Map; My Neighborhood Sites; MPCA Agency Interests: File Request

Agency Interests: Map Details

Item ID:	8221-AISI0000008221	***Int Doc ID:***	0
Status:	Inactive	***SI Type:***	CON
Status Date:	2012-02-01 20:49:45	***SI Cat:***	AISI
Program:	Multiple Programs	***SI ID:***	8221
CTU Code:	239641	***SI Cat Desc:***	Agency Interest
CTU Name:	Rogers	***SI Type Desc:***	Conventional Site
PLS Twsp:		***Description:***	
Range :		***SI Designation:***	
Range Dir:		***Cong Dist:***	3
Section:		***House Dist:***	34A
Quarters:		***Senate Dist:***	34
Collection Date:	27-Sep-2015	***TRDSQQ:***	
Tmsp Created:	02-Jun-1998	***Ref Code:***	GEN
User Created:	DELTA_M_R1	***Ref Desc:***	General Location
Tmsp Updt:	26-Apr-2016	***Verified:***	Yes
Spatial ID:	4913	***User Updt:***	spatial_
Name:	Proco Wood Products Inc		
Program List:	AQ, BV		
HUC 8:	07010206		
HUC 8 Name:	Mississippi River - Twin Cities		
HUC 10:	0701020601		
HUC 12:	070102060104		
HUC 12 Name:	Diamond Creek-Elm Creek		
DWSMA Code:			
DWSMA Name:			
Method Code:	DM		
Method Desc:	Digitized - MPCA internal map		

My Neighborhood Site Details

Active FLA:	No	***HUC 8:***	07010206
MPCA ID:	Multiple IDs	***Cong Distr:***	3
Program Co:	AQ; SR	***Senate Dis:***	34
Program Name:	Multiple Programs	***House Dist:***	34A
Address:	MN	***IC Flag:***	No
Addr ZIP:	55369	***Coord Coll:***	DM
City:	Rogers	***Latitude:***	45.170969
County:	Hennepin	***Longitude:***	-93.5223626
Activity:	Multiple Activities		
Addr St:	11885 Brockton Ln N		
Addr City:	Maple Grove		
MPCA ID List:	05300442; PB3602; VP21220		
Program 1:	Air Quality; Investigation and Cleanup		
Name:	Proco Wood Products Inc		
Watershed :	Mississippi River - Twin Cities		
Coord Co 1:	Digitized - MPCA internal map		
Activity L:	Air Quality; Brownfields, Petroleum Brownfield; Brownfields, Voluntary Investigation and Cleanup		
Industrial:			
Site URL:	https://webapp.pca.state.mn.us/wimn/site/8221		

Agency Interests: File Request Details

Item ID:	8221-AISI0000008221	***Int Doc ID:***	0
Status:	Inactive	***SI Type:***	CON
Status Date:	2/1/2012	***SI Cat:***	AISI
Program:	Multiple Programs	***SI ID:***	8221
CTU Code:	239641	***SI Cat Desc:***	Agency Interest
CTU Name:	Rogers	***Description:***	
PLS Twsp:		***SI Designation:***	
Range :		***Cong Dist:***	3
Range Dir:		***House Dist:***	34A
Section:		***Senate Dist:***	34
Quarters:		***TRDSQQ:***	

Map Key	Number of Records	Direction	Distance (mi/ft)	Elev/Diff (ft)	Site	DB

Collection Date:	9/27/2015	**Ref Code:**	GEN
Tmsp Created:	6/2/1998	**Ref Desc:**	General Location
User Created:	DELTA_M_R1	**Verified:**	Yes
Tmsp Updt:	4/26/2016	**User Updt:**	spatial_
Spatial ID:	4913		
Name:	Proco Wood Products Inc		
Program List:	AQ, BV		
HUC 8:	7010206		
HUC 8 Name:	Mississippi River - Twin Cities		
HUC 10:	701020601		
HUC 10 Name:	Elm Creek		
HUC 12:	70102060104		
HUC 12 Name:	Diamond Creek-Elm Creek		
SI Type Desc:	Conventional Site		
DWSMA Code:			
DWSMA Name:			
Method Code:	DM		
Method Desc:	Digitized - MPCA internal map		

Map Key	Number of Records	Direction	Distance (mi/ft)	Elev/Diff (ft)	Site	DB
26	5 of 6	W	0.22 / 1,181.79	954.13 / 20	E&A Products 11885 Brockton Ln N Maple Grove MN 55369	MPCA AI

Agency Interest ID:	49278	**Latitude (Site):**	45.170969
County Code (Map):	053	**Longitude (Site):**	-93.5223696
County (Map):	Hennepin	**Point Y(Site):**	45.1709689999128
Latitude (Map):	45.170969	**Point X(Site):**	-93.5223696003709
Longitude (Map):	-93.5223696	**County Code (Req):**	53
Point Y(Map):	45.1709689999128	**County (Req):**	Hennepin
Point X(Map):	-93.5223696003709	**Latitude (Req):**	45.170969
County (Site):	Hennepin	**Longitude (Req):**	-93.5223696
Name (Map):	E&A Products		
Address (Map):	11885 Brockton Ln N		
City (Map):	Maple Grove		
State (Map):	MN		
ZIP (Map):	55369		
Loc Desc (Map):			
Name (Site):	E&A Products		
Address (Site):	11885 Brockton Ln N		
City (Site):	Maple Grove		
State (Site):	MN		
ZIP (Site):	55369		
Name (Req):	E&A Products		
Address (Req):	11885 Brockton Ln N		
City (Req):	Maple Grove		
State (Req):	MN		
ZIP (Req):	55369		
Loc Desc (Req):			
Data Source:	MPCA Agency Interests: Map; My Neighborhood Sites; MPCA Agency Interests: File Request		

Agency Interests: Map Details

Item ID:	49278-AISI0000049278	**Int Doc ID:**	0
Status:	Active	**SI Type:**	CON
Status Date:		**SI Cat:**	AISI
Program:	Hazardous Waste	**SI ID:**	49278
CTU Code:	239641	**SI Cat Desc:**	Agency Interest
CTU Name:	Rogers	**SI Type Desc:**	Conventional Site
PLS Twsp:		**Description:**	
Range :		**SI Designation:**	
Range Dir:		**Cong Dist:**	3
Section:		**House Dist:**	34A
Quarters:		**Senate Dist:**	34
Collection Date:	27-Sep-2015	**TRDSQQ:**	
Tmsp Created:	14-Oct-1999	**Ref Code:**	GEN
User Created:	DELTA_M_R1	**Ref Desc:**	General Location
Tmsp Updt:	26-Apr-2016	**Verified:**	No

Spatial ID:	47114	***User Updt:***	spatial_
Name:	E&A Products		
Program List:	HW		
HUC 8:	07010206		
HUC 8 Name:	Mississippi River - Twin Cities		
HUC 10:	0701020601		
HUC 12:	070102060104		
HUC 12 Name:	Diamond Creek-Elm Creek		
DWSMA Code:			
DWSMA Name:			
Method Code:	DM		
Method Desc:	Digitized - MPCA internal map		

My Neighborhood Site Details

Active FLA:	Yes	***HUC 8:***	07010206
MPCA ID:	MND102261088	***Cong Distr:***	3
Program Co:	HW	***Senate Dis:***	34
Program Name:	Hazardous Waste	***House Dist:***	34A
Address:	MN	***IC Flag:***	No
Addr ZIP:	55369	***Coord Coll:***	DM
City:	Rogers	***Latitude:***	45.170969
County:	Hennepin	***Longitude:***	-93.5223696
Activity:	Hazardous Waste, Very small quantity generator		
Addr St:	11885 Brockton Ln N		
Addr City:	Maple Grove		
MPCA ID List:	MND102261088		
Program 1:	Hazardous Waste		
Name:	E&A Products		
Watershed :	Mississippi River - Twin Cities		
Coord Co 1:	Digitized - MPCA internal map		
Activity L:	Hazardous Waste, Very small quantity generator		
Industrial:	Hardware Merchant Wholesalers		
Site URL:	https://webapp.pca.state.mn.us/wimn/site/49278		

Agency Interests: File Request Details

Item ID:	49278-AISI0000049278	***Int Doc ID:***	0
Status:	Active	***SI Type:***	CON
Status Date:		***SI Cat:***	AISI
Program:	Hazardous Waste	***SI ID:***	49278
CTU Code:	239641	***SI Cat Desc:***	Agency Interest
CTU Name:	Rogers	***Description:***	
PLS Twsp:		***SI Designation:***	
Range :		***Cong Dist:***	3
Range Dir:		***House Dist:***	34A
Section:		***Senate Dist:***	34
Quarters:		***TRDSQQ:***	
Collection Date:	9/27/2015	***Ref Code:***	GEN
Tmsp Created:	10/14/1999	***Ref Desc:***	General Location
User Created:	DELTA_M_R1	***Verified:***	No
Tmsp Updt:	4/26/2016	***User Updt:***	spatial_
Spatial ID:	47114		
Name:	E&A Products		
Program List:	HW		
HUC 8:	7010206		
HUC 8 Name:	Mississippi River - Twin Cities		
HUC 10:	701020601		
HUC 10 Name:	Elm Creek		
HUC 12:	70102060104		
HUC 12 Name:	Diamond Creek-Elm Creek		
SI Type Desc:	Conventional Site		
DWSMA Code:			
DWSMA Name:			
Method Code:	DM		
Method Desc:	Digitized - MPCA internal map		

Map Key	Number of Records	Direction	Distance (mi/ft)	Elev/Diff (ft)	Site	DB
26	6 of 6	W	0.22 / 1,181.79	954.13 / 20	Proco Wood Products 11885 Brockton Ln N Maple Grove MN	BROWNFIELDS

Item ID:	8221-AREA0000000001	**Federal Reg:**	
Project ID:	VP21220	**Fed State Reg:**	
Project Type:	Brownfield Site	**Non Reg:**	
Project ID (RAP):	VP21220	**SEMS?:**	
Project Type (RAP):	Brownfield Site	**NPL:**	
Site Status:	Closed	**Unpermitted Dump?:**	
Perm List of Prior?:		**Latitude:**	45.17097403
Petrol Brownfield?:		**Longitude:**	-93.52235576
VIC Site?:	Yes	**County (RAP):**	Hennepin
Sf Voluntary:		**Latitude (RAP):**	45.170974029999996
Inst Controls?:		**Longitude (RAP):**	-93.52235576
State Reg:	Yes		

Project Name:	Proco Wood Products
Site Address 1:	11885 Brockton Ln N
Site Address 2:	
Site City:	Maple Grove
Site State:	MN
Site Zip:	55369
Site County:	Hennepin
Project Name(RAP):	Proco Wood Products
Address1 (RAP):	11885 Brockton Ln N
Address2(RAP):	
City (RAP):	Maple Grove
State (RAP):	MN
Zip (RAP):	55369
Project Managers:	Wayne Sarappo (no longer at MPCA)
Data Source:	MPCA Remediation Sites; MPCA Remediation Sites with RAP approvals

Remediation Sites Details

Activity ID:	8221	**DWSMA Name:**	
AI Name:	Proco Wood Products Inc	**Cong Dist:**	3
SI ID:	1	**House Dist:**	34A
SI Cat:	AREA	**Senate Dis:**	34
SI Type:	BROW	**HUC 8:**	07010206
Site Type:	CON	**HUC 10:**	0701020601
Acreage:	6.00	**HUC 12:**	070102060104
HRS Score:		**DWSMA Code:**	
Score Year:		**Method Des:**	Digitized - MPCA internal map
Object ID:	11976		

Loc Desc:	
HUC 8 Name:	Mississippi River - Twin Cities
HUC 12 Name:	Diamond Creek-Elm Creek
Hydrologis:	Jonathan Smith (no longer at MPCA)
WIMN Url:	https://webapp.pca.state.mn.us/wimn/site/8221
MNTBA:	

Remediation Sites with RAP Approval

Activity ID:	8221	**Rap Date:**	
No Assoc Date:	5/5/2006	**Site Start:**	10/12/2005
No Assoc Letter:	Yes - owner	**Rap Approved:**	
Has Rp:	No	**Rap Completed:**	3/7/2006
Coord Collect Methd:	Digitized - MPCA internal map	**Site Closed:**	5/5/2006
Parcels:			

WIMN:	https://webapp.pca.state.mn.us/wimn/site/8221
AI Name:	Proco Wood Products Inc
Rp Names:	

Spatial Remediation Activity

Map Key	Number of Records	Direction	Distance (mi/ft)	Elev/Diff (ft)	Site	DB

AI ID:	8221	**Site Start:**	2005-10-12 00:00:00
Site ID:	VP21220	**Remedy Imp:**	
SI ID:	1	**Remedy Sel:**	
SI Cat:	AREA	**ASMT Compl:**	
NFA Decisi:		**Received:**	2005-10-12 00:00:00
Site Close:	2006-05-05 00:00:00	**NPL List:**	
Leak Discovered:		**NPL Delete:**	
Leak Reported:		**PLP List:**	
Leak Reopened:		**PLP Delist:**	
Activity No:	2	**Staff Assi:**	2005-10-12 00:00:00
Activity ID:	SIW20050002	**FF Aproved:**	
Activity Type:	Brownfield Site	**FF Closed:**	
Activity Code:	SIW	**Inv Comple:**	
Activity Year:	2005	**App Comple:**	2005-10-12 00:00:00
Discovered:		**Er Site Ev:**	
Objectid:	2712		

27	1 of 1	WSW	0.23 / 1,192.48	950.83 / 16	Osseo Machine 11720 Brockton Ln Dayton MN	LST REM SITE

Item ID:	115928-AREA0000000001	**Unpermitted Dump?:**	
Project ID:	LS0003709	**State Reg:**	
Project Type:	Leak Site	**Federal Reg:**	Yes
Project ID (RAP):		**Fed State Reg:**	
Project Type (RAP):		**Non Reg:**	
Site Status:	Closed	**NPL:**	
Perm List of Prio?:		**Site County:**	Hennepin
Petrol Brownfield?:		**County (RAP):**	
VIC Site?:		**Latitude:**	45.16499329
Sf Voluntary:		**Longitude:**	-93.52153778
Inst Controls?:		**Latitude (RAP):**	
SEMS?:		**Longitude (RAP):**	
Project Name:	Osseo Machine		
Project Managers:	Jane Boerboom (no longer at MPCA)		
Site Address 1:	11720 Brockton Ln		
Site Address 2:			
Site City:	Dayton		
Site State:	MN		
Site ZIP:	55327		
Project Name(RAP):			
Address1 (RAP):			
Address2 (RAP):			
City (RAP):			
State (RAP):			
ZIP (RAP):			
Data Source:	MPCA Remediation Sites		

Remediation Sites Details

Activity ID:	115928	**Object ID:**	27315
SI ID:	1	**Cong Dist:**	3
Si Cat:	AREA	**House Dist:**	34A
SI Type:	LEAK	**Senate Dis:**	34
Site Type:	CON	**HUC 8:**	07010206
Acreage:		**HUC 10:**	0701020601
HRS Score:		**HUC 12:**	070102060102
Score Year:		**Gdb Geomattr Data:**	
DWSMA Code:		**MNTBA:**	
AI Name:	Osseo Machine		
DWSMA Name:			
Hydrologists:	David Tetley (no longer at MPCA)		
Huc 8 Name:	Mississippi River - Twin Cities		
Huc12 Name:	Rush Creek		
Method Desc:	Address Matching Unknown		
Loc Desc:			
WIMN Url:	https://webapp.pca.state.mn.us/wimn/site/115928		

Spatial Remediation Activity

AI ID:	115928	***Object ID:***	16268
Site ID:	LS0003709	***Remedy Imp:***	
SI ID:	1	***Remedy Sel:***	
SI Cat:	AREA	***ASMT Compl:***	
NFA Decisi:		***Received:***	
Site Start:	1990-09-19 00:00:00	***NPL List:***	
Site Close:	1991-04-10 00:00:00	***NPL Delete:***	
Leak Discovered:	1990-09-07 00:00:00	***PLP List:***	
Leak Reported:	1990-09-19 00:00:00	***PLP Delist:***	
Leak Reopened:		***Staff Assi:***	
Activity No:	1	***FF Aproved:***	
Activity ID:	SIW19900001	***FF Closed:***	
Activity Type:	Leak Site Investigation	***Inv Comple:***	
Activity Code:	SIW	***App Comple:***	
Activity Year:	1990	***Er Site Ev:***	
Discovered:			

28	***1 of 2***	***WSW***	***0.25 / 1,294.06***	***941.81 / 7***	***Corey L Johnson*** ***18950 Territorial Rd*** ***Maple Grove MN 55369***	***MPCA AI***

Agency Interest ID:	249238	***Latitude (Site):***	
County Code (Map):		***Longitude (Site):***	
County (Map):		***Point Y(Site):***	
Latitude (Map):		***Point X(Site):***	
Longitude (Map):		***County Code (Req):***	53
Point Y(Map):		***County (Req):***	Hennepin
Point X(Map):		***Latitude (Req):***	
County (Site):		***Longitude (Req):***	
Name (Map):			
Address (Map):			
City (Map):			
State (Map):			
ZIP (Map):			
Loc Desc (Map):			
Name (Site):			
Address (Site):			
City (Site):			
State (Site):			
ZIP (Site):			
Name (Req):	Corey L Johnson		
Address (Req):	18950 Territorial Rd		
City (Req):	Maple Grove		
State (Req):	MN		
ZIP (Req):	55369		
Loc Desc (Req):			
Data Source:	MPCA Agency Interests: File Request		

Agency Interests: File Request Details

Item ID:	249238-AISI0000249238	***Int Doc ID:***	0
Status:	Active	***SI Type:***	LCP
Status Date:		***SI Cat:***	AISI
Program:		***SI ID:***	249238
CTU Code:		***SI Cat Desc:***	Agency Interest
CTU Name:		***Description:***	
PLS Twsp:		***SI Designation:***	
Range :		***Cong Dist:***	
Range Dir:		***House Dist:***	
Section:		***Senate Dist:***	
Quarters:		***TRDSQQ:***	
Collection Date:		***Ref Code:***	
Tmsp Created:	10/8/2021	***Ref Desc:***	

User Created:	jseaver	**Verified:**	No
Tmsp Updt:	11/2/2021	**User Updt:**	jseaver
Spatial ID:			
Name:	Corey L Johnson		
Program List:			
HUC 8:			
HUC 8 Name:			
HUC 10:			
HUC 10 Name:			
HUC 12:			
HUC 12 Name:			
SI Type Desc:	Licensed / Certified Person		
DWSMA Code:			
DWSMA Name:			
Method Code:			
Method Desc:			

28	2 of 2	WSW	0.25 / 1,294.06	941.81 / 7	**Metro Earthworks Inc.** **18950 Territorial Road** **Maple Grove MN 55369**	MPCA AI

Agency Interest ID:	252099	**Latitude (Site):**	
County Code (Map):		**Longitude (Site):**	
County (Map):		**Point Y(Site):**	
Latitude (Map):		**Point X(Site):**	
Longitude (Map):		**County Code (Req):**	53
Point Y(Map):		**County (Req):**	Hennepin
Point X(Map):		**Latitude (Req):**	45.16553128
County (Site):		**Longitude (Req):**	-93.51950806
Name (Map):			
Address (Map):			
City (Map):			
State (Map):			
ZIP (Map):			
Loc Desc (Map):			
Name (Site):			
Address (Site):			
City (Site):			
State (Site):			
ZIP (Site):			
Name (Req):	Metro Earthworks Inc.		
Address (Req):	18950 Territorial Road		
City (Req):	Maple Grove		
State (Req):	MN		
ZIP (Req):	55369		
Loc Desc (Req):			
Data Source:	MPCA Agency Interests: File Request		

Agency Interests: File Request Details

Item ID:	252099-AISI0000252099	**Int Doc ID:**	0
Status:	Active	**SI Type:**	LCO
Status Date:		**SI Cat:**	AISI
Program:		**SI ID:**	252099
CTU Code:	239447	**SI Cat Desc:**	Agency Interest
CTU Name:	Dayton	**Description:**	
PLS Twsp:		**SI Designation:**	
Range :		**Cong Dist:**	3
Range Dir:		**House Dist:**	34A
Section:		**Senate Dist:**	34
Quarters:		**TRDSQQ:**	
Collection Date:	6/8/2022	**Ref Code:**	GEN
Tmsp Created:	6/8/2022	**Ref Desc:**	General Location
User Created:	btischl	**Verified:**	No
Tmsp Updt:	8/10/2022	**User Updt:**	btischl
Spatial ID:			
Name:	Metro Earthworks Inc.		

Map Key	Number of Records	Direction	Distance (mi/ft)	Elev/Diff (ft)	Site	DB

Program List:	
HUC 8:	7010206
HUC 8 Name:	Mississippi River - Twin Cities
HUC 10:	701020601
HUC 10 Name:	Elm Creek
HUC 12:	70102060102
HUC 12 Name:	Rush Creek
SI Type Desc:	Licensed / Certified Organization
DWSMA Code:	
DWSMA Name:	
Method Code:	A1
Method Desc:	Address Matching House Number

29	1 of 3	WNW	0.25 / 1,299.97	952.26 / 18	SYSTEM DESIGN & SUPPORT 11915 BROCKTON AVE OSSEO MN 55369-9319	RCRA VSQG

EPA Handler ID:	MND982222507
Gen Status Universe:	VSG
Contact Name:	
Contact Address:	US
Contact Phone No and Ext:	
Contact Email:	
Contact Country:	US
County Name:	HENNEPIN
EPA Region:	05
Land Type:	Private
Receive Date:	19910708
Location Latitude:	45.172077
Location Longitude:	-93.521581

Violation/Evaluation Summary

Note: NO RECORDS: As of Jan 2023, there are no Compliance Monitoring and Enforcement (violation) records associated with this facility (EPA ID).

Handler Summary

Importer Activity:	No
Mixed Waste Generator:	No
Transporter Activity:	No
Transfer Facility:	No
Onsite Burner Exemption:	No
Furnace Exemption:	No
Underground Injection Activity:	No
Commercial TSD:	No
Used Oil Transporter:	No
Used Oil Transfer Facility:	No
Used Oil Processor:	No
Used Oil Refiner:	No
Used Oil Burner:	No
Used Oil Market Burner:	No
Used Oil Spec Marketer:	No

Hazardous Waste Handler Details

Sequence No:	1
Receive Date:	19910708
Handler Name:	SYSTEM DESIGN & SUPPORT
Federal Waste Generator Code:	3
Generator Code Description:	Very Small Quantity Generator
Source Type:	Notification

Map Key	Number of Records	Direction	Distance (mi/ft)	Elev/Diff (ft)	Site	DB

Waste Code Details

Hazardous Waste Code: D000
Waste Code Description: DESCRIPTION

Hazardous Waste Code: D008
Waste Code Description: LEAD

Owner/Operator Details

Owner/Operator Ind:	Current Owner	***Street No:***	
Type:	Private	***Street 1:***	11915 BROCKTON AVE
Name:	SYSTEM DESIGN & SUPPORT	***Street 2:***	
Date Became Current:	19990726	***City:***	OSSEO
Date Ended Current:		***State:***	MN
Phone:		***Country:***	US
Source Type:	Notification	***Zip Code:***	55369-9319

Owner/Operator Ind:	Current Owner	***Street No:***	
Type:	Private	***Street 1:***	11915 BROCKTON AVE N
Name:	ROBERT JENSEN AND ALLAN URMAN	***Street 2:***	
Date Became Current:		***City:***	OSSEO
Date Ended Current:		***State:***	MN
Phone:	612-428-2200	***Country:***	
Source Type:	Notification	***Zip Code:***	55369

Owner/Operator Ind:	Current Operator	***Street No:***	
Type:	Private	***Street 1:***	ADDRESS NOT REPORTED
Name:	NAME NOT REPORTED	***Street 2:***	
Date Became Current:		***City:***	CITY NOT REPORTED
Date Ended Current:		***State:***	AK
Phone:	312-555-1212	***Country:***	
Source Type:	Notification	***Zip Code:***	99998

29	*2 of 3*	*WNW*	*0.25 / 1,299.97*	*952.26 / 18*	***System Design & Support*** ***11915 Brockton Ave*** ***Osseo MN 55369***	***MPCA AI***

Agency Interest ID:	19989	***Latitude (Site):***	45.1716718
County Code (Map):	053	***Longitude (Site):***	-93.5223343
County (Map):	Hennepin	***Point Y(Site):***	45.1716718001463
Latitude (Map):	45.1716718	***Point X(Site):***	-93.5223343003962
Longitude (Map):	-93.5223343	***County Code (Req):***	53
Point Y(Map):	45.1716718001463	***County (Req):***	Hennepin
Point X(Map):	-93.5223343003962	***Latitude (Req):***	45.1716718
County (Site):	Hennepin	***Longitude (Req):***	-93.5223343

Name (Map): System Design & Support
Address (Map): 11915 Brockton Ave
City (Map): Osseo
State (Map): MN
ZIP (Map): 55369
Loc Desc (Map):
Name (Site): System Design & Support
Address (Site): 11915 Brockton Ave
City (Site): Osseo
State (Site): MN
ZIP (Site): 55369-9319
Name (Req): System Design & Support
Address (Req): 11915 Brockton Ave
City (Req): Osseo
State (Req): MN
ZIP (Req): 55369
Loc Desc (Req):
Data Source: MPCA Agency Interests: Map; My Neighborhood Sites; MPCA Agency Interests: File Request

Agency Interests: Map Details

Item ID:	19989-AISI0000019989	***Int Doc ID:***	0
Status:	Active	***SI Type:***	CON
Status Date:		***SI Cat:***	AISI
Program:	Hazardous Waste	***SI ID:***	19989
CTU Code:	239641	***SI Cat Desc:***	Agency Interest
CTU Name:	Rogers	***SI Type Desc:***	Conventional Site
PLS Twsp:		***Description:***	
Range :		***SI Designation:***	
Range Dir:		***Cong Dist:***	3
Section:		***House Dist:***	34A
Quarters:		***Senate Dist:***	34
Collection Date:	27-Sep-2015	***TRDSQQ:***	
Tmsp Created:	26-Jul-1999	***Ref Code:***	GEN
User Created:	DELTA_M_R1	***Ref Desc:***	General Location
Tmsp Updt:	26-Apr-2016	***Verified:***	No
Spatial ID:	27747	***User Updt:***	spatial_
Name:	System Design & Support		
Program List:	HW		
HUC 8:	07010206		
HUC 8 Name:	Mississippi River - Twin Cities		
HUC 10:	0701020601		
HUC 12:	070102060104		
HUC 12 Name:	Diamond Creek-Elm Creek		
DWSMA Code:			
DWSMA Name:			
Method Code:	DM		
Method Desc:	Digitized - MPCA internal map		

My Neighborhood Site Details

Active FLA:	Yes	***HUC 8:***	07010206
MPCA ID:	MND982222507	***Cong Distr:***	3
Program Co:	HW	***Senate Dis:***	34
Program Name:	Hazardous Waste	***House Dist:***	34A
Address:	MN	***IC Flag:***	No
Addr ZIP:	55369-9319	***Coord Coll:***	DM
City:	Rogers	***Latitude:***	45.1716718
County:	Hennepin	***Longitude:***	-93.5223343
Activity:	Hazardous Waste, Minimal quantity generator		
Addr St:	11915 Brockton Ave		
Addr City:	Osseo		
MPCA ID List:	MND982222507		
Program 1:	Hazardous Waste		
Name:	System Design & Support		
Watershed :	Mississippi River - Twin Cities		
Coord Co 1:	Digitized - MPCA internal map		
Activity L:	Hazardous Waste, Minimal quantity generator		
Industrial:			
Site URL:	https://webapp.pca.state.mn.us/wimn/site/19989		

Agency Interests: File Request Details

Item ID:	19989-AISI0000019989	***Int Doc ID:***	0
Status:	Active	***SI Type:***	CON
Status Date:		***SI Cat:***	AISI
Program:	Hazardous Waste	***SI ID:***	19989
CTU Code:	239641	***SI Cat Desc:***	Agency Interest
CTU Name:	Rogers	***Description:***	
PLS Twsp:		***SI Designation:***	
Range :		***Cong Dist:***	3
Range Dir:		***House Dist:***	34A
Section:		***Senate Dist:***	34
Quarters:		***TRDSQQ:***	
Collection Date:	9/27/2015	***Ref Code:***	GEN

Tmsp Created:	7/26/1999	**Ref Desc:**	General Location
User Created:	DELTA_M_R1	**Verified:**	No
Tmsp Updt:	4/26/2016	**User Updt:**	spatial_
Spatial ID:	27747		
Name:	System Design & Support		
Program List:	HW		
HUC 8:	7010206		
HUC 8 Name:	Mississippi River - Twin Cities		
HUC 10:	701020601		
HUC 10 Name:	Elm Creek		
HUC 12:	70102060104		
HUC 12 Name:	Diamond Creek-Elm Creek		
SI Type Desc:	Conventional Site		
DWSMA Code:			
DWSMA Name:			
Method Code:	DM		
Method Desc:	Digitized - MPCA internal map		

29	3 of 3	WNW	0.25 / 1,299.97	952.26 / 18	Enviro-Chem Scrap Metal Recycling Facility 11915 Brockton Ln Maple Grove MN 55369	MPCA AI

Agency Interest ID:	141399	**Latitude (Site):**	45.1720957
County Code (Map):	053	**Longitude (Site):**	-93.5220464
County (Map):	Hennepin	**Point Y(Site):**	45.172095700179
Latitude (Map):	45.1720957	**Point X(Site):**	-93.5220464000568
Longitude (Map):	-93.5220464	**County Code (Req):**	53
Point Y(Map):	45.172095700179	**County (Req):**	Hennepin
Point X(Map):	-93.5220464000568	**Latitude (Req):**	45.1720957
County (Site):	Hennepin	**Longitude (Req):**	-93.5220464
Name (Map):	Enviro-Chem Scrap Metal Recycling Facility		
Address (Map):	11915 Brockton Ln		
City (Map):	Maple Grove		
State (Map):	MN		
ZIP (Map):	55369		
Loc Desc (Map):			
Name (Site):	Enviro-Chem Scrap Metal Recycling Facility		
Address (Site):	11915 Brockton Ln		
City (Site):	Maple Grove		
State (Site):	MN		
ZIP (Site):	55369		
Name (Req):	Enviro-Chem Scrap Metal Recycling Facility		
Address (Req):	11915 Brockton Ln		
City (Req):	Maple Grove		
State (Req):	MN		
ZIP (Req):	55369		
Loc Desc (Req):			
Data Source:	MPCA Agency Interests: Map; My Neighborhood Sites; MPCA Agency Interests: File Request		

Agency Interests: Map Details

Item ID:	141399-AISI0000141399	**Int Doc ID:**	0
Status:	Active	**SI Type:**	CON
Status Date:		**SI Cat:**	AISI
Program:	Hazardous Waste	**SI ID:**	141399
CTU Code:	239641	**SI Cat Desc:**	Agency Interest
CTU Name:	Rogers	**SI Type Desc:**	Conventional Site
PLS Twsp:		**Description:**	
Range :		**SI Designation:**	
Range Dir:		**Cong Dist:**	3
Section:		**House Dist:**	34A
Quarters:		**Senate Dist:**	34
Collection Date:	27-Sep-2015	**TRDSQQ:**	
Tmsp Created:	09-Oct-2013	**Ref Code:**	GEN
User Created:	DELTA_M_R1	**Ref Desc:**	General Location
Tmsp Updt:	26-Apr-2016	**Verified:**	No

Spatial ID:	67041532	**User Updt:**	spatial_
Name:	Enviro-Chem Scrap Metal Recycling Facility		
Program List:	HW		
HUC 8:	07010206		
HUC 8 Name:	Mississippi River - Twin Cities		
HUC 10:	0701020601		
HUC 12:	070102060104		
HUC 12 Name:	Diamond Creek-Elm Creek		
DWSMA Code:			
DWSMA Name:			
Method Code:	DM		
Method Desc:	Digitized - MPCA internal map		

My Neighborhood Site Details

Active FLA:	Yes	**HUC 8:**	07010206
MPCA ID:	MNS000194944	**Cong Distr:**	3
Program Co:	HW	**Senate Dis:**	34
Program Name:	Hazardous Waste	**House Dist:**	34A
Address:	MN	**IC Flag:**	No
Addr ZIP:	55369	**Coord Coll:**	DM
City:	Rogers	**Latitude:**	45.1720957
County:	Hennepin	**Longitude:**	-93.5220464
Activity:	Hazardous Waste		
Addr St:	11915 Brockton Ln		
Addr City:	Maple Grove		
MPCA ID List:	MNS000194944		
Program 1:	Hazardous Waste		
Name:	Enviro-Chem Scrap Metal Recycling Facility		
Watershed :	Mississippi River - Twin Cities		
Coord Co 1:	Digitized - MPCA internal map		
Activity L:	Hazardous Waste		
Industrial:	All Other Professional, Scientific, and Technical Services		
Site URL:	https://webapp.pca.state.mn.us/wimn/site/141399		

Agency Interests: File Request Details

Item ID:	141399-AISI0000141399	**Int Doc ID:**	0
Status:	Active	**SI Type:**	CON
Status Date:		**SI Cat:**	AISI
Program:	Hazardous Waste	**SI ID:**	141399
CTU Code:	239641	**SI Cat Desc:**	Agency Interest
CTU Name:	Rogers	**Description:**	
PLS Twsp:		**SI Designation:**	
Range :		**Cong Dist:**	3
Range Dir:		**House Dist:**	34A
Section:		**Senate Dist:**	34
Quarters:		**TRDSQQ:**	
Collection Date:	9/27/2015	**Ref Code:**	GEN
Tmsp Created:	10/9/2013	**Ref Desc:**	General Location
User Created:	DELTA_M_R1	**Verified:**	No
Tmsp Updt:	4/26/2016	**User Updt:**	spatial_
Spatial ID:	67041532		
Name:	Enviro-Chem Scrap Metal Recycling Facility		
Program List:	HW		
HUC 8:	7010206		
HUC 8 Name:	Mississippi River - Twin Cities		
HUC 10:	701020601		
HUC 10 Name:	Elm Creek		
HUC 12:	70102060104		
HUC 12 Name:	Diamond Creek-Elm Creek		
SI Type Desc:	Conventional Site		
DWSMA Code:			
DWSMA Name:			
Method Code:	DM		
Method Desc:	Digitized - MPCA internal map		

Map Key	Number of Records	Direction	Distance (mi/ft)	Elev/Diff (ft)	Site	DB
30	1 of 1	NW	0.25 / 1,309.36	936.23 / 2	Dayton Logistics Osseo MN 55369	MPCA AI

Agency Interest ID:	252208	**Latitude (Site):**	45.174488
County Code (Map):	053	**Longitude (Site):**	-93.515335
County (Map):	Hennepin	**Point Y(Site):**	45.1744879998735
Latitude (Map):	45.174488	**Point X(Site):**	-93.5153349999744
Longitude (Map):	-93.515335	**County Code (Req):**	53
Point Y(Map):	45.1744879998735	**County (Req):**	Hennepin
Point X(Map):	-93.5153349999744	**Latitude (Req):**	45.174488
County (Site):	Hennepin	**Longitude (Req):**	-93.515335

Name (Map): Dayton Logistics
Address (Map):
City (Map): Osseo
State (Map): MN
ZIP (Map): 55369
Loc Desc (Map): Vacant lot that is east of Brockton Lane N by 1,500 LF and west of W French Lake Road 500 LF. *** Note:many records provided by the department have a truncated LOC_DESC field.
Name (Site): Dayton Logistics
Address (Site):
City (Site): Osseo
State (Site): MN
ZIP (Site): 55369
Name (Req): Dayton Logistics
Address (Req):
City (Req): Osseo
State (Req): MN
ZIP (Req): 55369
Loc Desc (Req): Vacant lot that is east of Brockton Lane N by 1,500 LF and west of W French Lake Road 500 LF.
Data Source: MPCA Agency Interests: Map; My Neighborhood Sites; MPCA Agency Interests: File Request

Agency Interests: Map Details

Item ID:	252208-AISI0000252208	**Int Doc ID:**	0
Status:	Active	**SI Type:**	CON
Status Date:		**SI Cat:**	AISI
Program:	Const Stormwater	**SI ID:**	252208
CTU Code:	239447	**SI Cat Desc:**	Agency Interest
CTU Name:	Dayton	**SI Type Desc:**	Conventional Site
PLS Twsp:		**Description:**	
Range :		**SI Designation:**	
Range Dir:		**Cong Dist:**	3
Section:		**House Dist:**	34A
Quarters:		**Senate Dist:**	34
Collection Date:	15-Jun-2022	**TRDSQQ:**	
Tmsp Created:	15-Jun-2022	**Ref Code:**	CEN
User Created:	RSP	**Ref Desc:**	Center of Feature Represented
Tmsp Updt:	15-Jun-2022	**Verified:**	No
Spatial ID:		**User Updt:**	geo_nc

Name: Dayton Logistics
Program List: CS
HUC 8: 07010206
HUC 8 Name: Mississippi River - Twin Cities
HUC 10: 0701020601
HUC 12: 070102060104
HUC 12 Name: Diamond Creek-Elm Creek
DWSMA Code:
DWSMA Name:
Method Code: DP
Method Desc: Digitized - MPCA online map

My Neighborhood Site Details

Active FLA:	Yes	**HUC 8:**	07010206
MPCA ID:	C00064110	**Cong Distr:**	3

Program Co:	ST	**Senate Dis:**	34
Program Name:	Stormwater	**House Dist:**	34A
Address:	MN	**IC Flag:**	No
Addr ZIP:	55369	**Coord Coll:**	DP
City:	Dayton	**Latitude:**	45.174488
County:	Hennepin	**Longitude:**	-93.515335
Activity:	Construction Stormwater		
Addr St:			
Addr City:	Osseo		
MPCA ID List:	C00064110		
Program 1:	Stormwater		
Name:	Dayton Logistics		
Watershed :	Mississippi River - Twin Cities		
Coord Co 1:	Digitized - MPCA online map		
Activity L:	Construction Stormwater		
Industrial:			
Site URL:	https://webapp.pca.state.mn.us/wimn/site/252208		

Agency Interests: File Request Details

Item ID:	252208-AISI0000252208	**Int Doc ID:**	0
Status:	Active	**SI Type:**	CON
Status Date:		**SI Cat:**	AISI
Program:	Const Stormwater	**SI ID:**	252208
CTU Code:	239447	**SI Cat Desc:**	Agency Interest
CTU Name:	Dayton	**Description:**	
PLS Twsp:		**SI Designation:**	
Range :		**Cong Dist:**	3
Range Dir:		**House Dist:**	34A
Section:		**Senate Dist:**	34
Quarters:		**TRDSQQ:**	
Collection Date:	6/15/2022	**Ref Code:**	CEN
Tmsp Created:	6/15/2022	**Ref Desc:**	Center of Feature Represented
User Created:	RSP	**Verified:**	No
Tmsp Updt:	6/15/2022	**User Updt:**	geo_nc
Spatial ID:			
Name:	Dayton Logistics		
Program List:	CS		
HUC 8:	7010206		
HUC 8 Name:	Mississippi River - Twin Cities		
HUC 10:	701020601		
HUC 10 Name:	Elm Creek		
HUC 12:	70102060104		
HUC 12 Name:	Diamond Creek-Elm Creek		
SI Type Desc:	Conventional Site		
DWSMA Code:			
DWSMA Name:			
Method Code:	DP		
Method Desc:	Digitized - MPCA online map		

Map Key	Number of Records	Direction	Distance (mi/ft)	Elev/Diff (ft)	Site	DB
31	1 of 1	SW	0.25 / 1,321.04	948.80 / 14	R and R Wholesale Auto Inc 18470 Territorial Rd Ste 2 Dayton MN 55369	MPCA AI

Agency Interest ID:	219300	**Latitude (Site):**	
County Code (Map):	053	**Longitude (Site):**	
County (Map):	Hennepin	**Point Y(Site):**	
Latitude (Map):	45.12700793	**Point X(Site):**	
Longitude (Map):	-93.44368748	**County Code (Req):**	53
Point Y(Map):	45.127007930063	**County (Req):**	Hennepin
Point X(Map):	-93.4436874805408	**Latitude (Req):**	45.12700793
County (Site):		**Longitude (Req):**	-93.44368748
Name (Map):	R and R Wholesale Auto Inc		
Address (Map):	18470 Territorial Rd Ste 2		
City (Map):	Dayton		
State (Map):	MN		
ZIP (Map):	55369		

Loc Desc (Map):	
Name (Site):	
Address (Site):	
City (Site):	
State (Site):	
ZIP (Site):	
Name (Req):	R and R Wholesale Auto Inc
Address (Req):	18470 Territorial Rd Ste 2
City (Req):	Dayton
State (Req):	MN
ZIP (Req):	55369
Loc Desc (Req):	
Data Source:	MPCA Agency Interests: Map; MPCA Agency Interests: File Request

Agency Interests: Map Details

Item ID:	219300-AISI0000219300	**Int Doc ID:**	0
Status:	Active	**SI Type:**	CON
Status Date:		**SI Cat:**	AISI
Program:		**SI ID:**	219300
CTU Code:	239583	**SI Cat Desc:**	Agency Interest
CTU Name:	Maple Grove	**SI Type Desc:**	Conventional Site
PLS Twsp:		**Description:**	
Range :		**SI Designation:**	
Range Dir:		**Cong Dist:**	3
Section:		**House Dist:**	37B
Quarters:		**Senate Dist:**	37
Collection Date:	10-Aug-2017	**TRDSQQ:**	
Tmsp Created:	10-Aug-2017	**Ref Code:**	GEN
User Created:	SYSTEM	**Ref Desc:**	General Location
Tmsp Updt:	10-Aug-2017	**Verified:**	No
Spatial ID:		**User Updt:**	geo_nc
Name:	R and R Wholesale Auto Inc		
Program List:			
HUC 8:	07010206		
HUC 8 Name:	Mississippi River - Twin Cities		
HUC 10:	0701020601		
HUC 12:	070102060103		
HUC 12 Name:	Rice Lake-Elm Creek		
DWSMA Code:	57		
DWSMA Name:	Maple Grove		
Method Code:	Z1		
Method Desc:	Zip Code Centroid		

Agency Interests: File Request Details

Item ID:	219300-AISI0000219300	**Int Doc ID:**	0
Status:	Active	**SI Type:**	CON
Status Date:		**SI Cat:**	AISI
Program:		**SI ID:**	219300
CTU Code:	239583	**SI Cat Desc:**	Agency Interest
CTU Name:	Maple Grove	**Description:**	
PLS Twsp:		**SI Designation:**	
Range :		**Cong Dist:**	3
Range Dir:		**House Dist:**	37B
Section:		**Senate Dist:**	37
Quarters:		**TRDSQQ:**	
Collection Date:	8/10/2017	**Ref Code:**	GEN
Tmsp Created:	8/10/2017	**Ref Desc:**	General Location
User Created:	SYSTEM	**Verified:**	No
Tmsp Updt:	8/10/2017	**User Updt:**	geo_nc
Spatial ID:			
Name:	R and R Wholesale Auto Inc		
Program List:			
HUC 8:	7010206		
HUC 8 Name:	Mississippi River - Twin Cities		
HUC 10:	701020601		

Map Key	Number of Records	Direction	Distance (mi/ft)	Elev/Diff (ft)	Site	DB

HUC 10 Name:	Elm Creek
HUC 12:	70102060103
HUC 12 Name:	Rice Lake-Elm Creek
SI Type Desc:	Conventional Site
DWSMA Code:	57
DWSMA Name:	Maple Grove
Method Code:	Z1
Method Desc:	Zip Code Centroid

Map Key	Number of Records	Direction	Distance (mi/ft)	Elev/Diff (ft)	Site	DB
32	1 of 1	WNW	0.26 / 1,357.30	951.68 / 17	Superior Iron Inc 12015 Brockton Ln N Osseo MN 55369	MPCA AI

Agency Interest ID:	10124	**Latitude (Site):**	45.1716623
County Code (Map):	053	**Longitude (Site):**	-93.5216165
County (Map):	Hennepin	**Point Y(Site):**	45.1716623002248
Latitude (Map):	45.1716623	**Point X(Site):**	-93.5216165004103
Longitude (Map):	-93.5216165	**County Code (Req):**	53
Point Y(Map):	45.1716623002248	**County (Req):**	Hennepin
Point X(Map):	-93.5216165004103	**Latitude (Req):**	45.1716623
County (Site):	Hennepin	**Longitude (Req):**	-93.5216165

Name (Map):	Superior Iron Inc
Address (Map):	12015 Brockton Ln N
City (Map):	Osseo
State (Map):	MN
ZIP (Map):	55369
Loc Desc (Map):	CSLL: Site along road used for address match *** Note:many records provided by the department have a truncated LOC_DESC field.
Name (Site):	Superior Iron Inc
Address (Site):	12015 Brockton Ln N
City (Site):	Osseo
State (Site):	MN
ZIP (Site):	55369
Name (Req):	Superior Iron Inc
Address (Req):	12015 Brockton Ln N
City (Req):	Osseo
State (Req):	MN
ZIP (Req):	55369
Loc Desc (Req):	CSLL: Site along road used for address match
Data Source:	MPCA Agency Interests: Map; My Neighborhood Sites; MPCA Agency Interests: File Request

Agency Interests: Map Details

Item ID:	10124-AISI0000010124	**Int Doc ID:**	0
Status:	Inactive	**SI Type:**	CON
Status Date:	1999-07-29 00:00:00	**SI Cat:**	AISI
Program:	Hazardous Waste	**SI ID:**	10124
CTU Code:	239641	**SI Cat Desc:**	Agency Interest
CTU Name:	Rogers	**SI Type Desc:**	Conventional Site
PLS Twsp:	120	**Description:**	
Range :	23	**SI Designation:**	
Range Dir:	W	**Cong Dist:**	3
Section:	25	**House Dist:**	34A
Quarters:	d	**Senate Dist:**	34
Collection Date:	25-Aug-2017	**TRDSQQ:**	12023225d
Tmsp Created:	17-Jul-1998	**Ref Code:**	GEN
User Created:	DELTA_M_R1	**Ref Desc:**	General Location
Tmsp Updt:	25-Aug-2017	**Verified:**	No
Spatial ID:	5953	**User Updt:**	geo_nc

Name:	Superior Iron Inc
Program List:	HW
HUC 8:	07010206
HUC 8 Name:	Mississippi River - Twin Cities
HUC 10:	0701020601
HUC 12:	070102060104
HUC 12 Name:	Diamond Creek-Elm Creek
DWSMA Code:	

DWSMA Name:
Method Code: A1
Method Desc: Address Matching House Number

My Neighborhood Site Details

Active FLA:	No	**HUC 8:**	07010206
MPCA ID:	MND047250303	**Cong Distr:**	3
Program Co:	HW	**Senate Dis:**	34
Program Name:	Hazardous Waste	**House Dist:**	34A
Address:	MN	**IC Flag:**	No
Addr ZIP:	55369	**Coord Coll:**	A1
City:	Rogers	**Latitude:**	45.1716623
County:	Hennepin	**Longitude:**	-93.5216165

Activity: Hazardous Waste
Addr St: 12015 Brockton Ln N
Addr City: Osseo
MPCA ID List: MND047250303
Program 1: Hazardous Waste
Name: Superior Iron Inc
Watershed : Mississippi River - Twin Cities
Coord Co 1: Address Matching House Number
Activity L: Hazardous Waste
Industrial: Ornamental and Architectural Metal Work Manufacturing
Site URL: https://webapp.pca.state.mn.us/wimn/site/10124

Agency Interests: File Request Details

Item ID:	10124-AISI0000010124	**Int Doc ID:**	0
Status:	Inactive	**SI Type:**	CON
Status Date:	7/29/1999	**SI Cat:**	AISI
Program:	Hazardous Waste	**SI ID:**	10124
CTU Code:	239641	**SI Cat Desc:**	Agency Interest
CTU Name:	Rogers	**Description:**	
PLS Twsp:	120	**SI Designation:**	
Range :	23	**Cong Dist:**	3
Range Dir:	W	**House Dist:**	34A
Section:	25	**Senate Dist:**	34
Quarters:	d	**TRDSQQ:**	12023225d
Collection Date:	8/25/2017	**Ref Code:**	GEN
Tmsp Created:	7/17/1998	**Ref Desc:**	General Location
User Created:	DELTA_M_R1	**Verified:**	No
Tmsp Updt:	8/25/2017	**User Updt:**	geo_nc
Spatial ID:	5953		

Name: Superior Iron Inc
Program List: HW
HUC 8: 7010206
HUC 8 Name: Mississippi River - Twin Cities
HUC 10: 701020601
HUC 10 Name: Elm Creek
HUC 12: 70102060104
HUC 12 Name: Diamond Creek-Elm Creek
SI Type Desc: Conventional Site
DWSMA Code:
DWSMA Name:
Method Code: A1
Method Desc: Address Matching House Number

33	1 of 2	WSW	0.27 / 1,431.96	951.17 / 17	**Auction Masters** **19150 Territorial Rd** **Osseo MN 55369**	MPCA AI

Agency Interest ID:	126283	**Latitude (Site):**	45.1663091
County Code (Map):	053	**Longitude (Site):**	-93.5229372
County (Map):	Hennepin	**Point Y(Site):**	45.166309100123
Latitude (Map):	45.1663091	**Point X(Site):**	-93.5229371998271

Longitude (Map):	-93.5229372	***County Code (Req):***	53
Point Y(Map):	45.166309100123	***County (Req):***	Hennepin
Point X(Map):	-93.5229371998271	***Latitude (Req):***	45.1663091
County (Site):	Hennepin	***Longitude (Req):***	-93.5229372
Name (Map):	Auction Masters		
Address (Map):	19150 Territorial Rd		
City (Map):	Osseo		
State (Map):	MN		
ZIP (Map):	55369		
Loc Desc (Map):			
Name (Site):	Auction Masters		
Address (Site):	19150 Territorial Rd		
City (Site):	Osseo		
State (Site):	MN		
ZIP (Site):	55369		
Name (Req):	Auction Masters		
Address (Req):	19150 Territorial Rd		
City (Req):	Osseo		
State (Req):	MN		
ZIP (Req):	55369		
Loc Desc (Req):			
Data Source:	MPCA Agency Interests: Map; My Neighborhood Sites; MPCA Agency Interests: File Request		

Agency Interests: Map Details

Item ID:	126283-AISI0000126283	***Int Doc ID:***	0
Status:	Active	***SI Type:***	CON
Status Date:		***SI Cat:***	AISI
Program:	Hazardous Waste	***SI ID:***	126283
CTU Code:	239641	***SI Cat Desc:***	Agency Interest
CTU Name:	Rogers	***SI Type Desc:***	Conventional Site
PLS Twsp:		***Description:***	
Range :		***SI Designation:***	
Range Dir:		***Cong Dist:***	3
Section:		***House Dist:***	34A
Quarters:		***Senate Dist:***	34
Collection Date:	07-Apr-2016	***TRDSQQ:***	
Tmsp Created:	15-Oct-2007	***Ref Code:***	GEN
User Created:	DELTA_M_R1	***Ref Desc:***	General Location
Tmsp Updt:	26-Apr-2016	***Verified:***	No
Spatial ID:	53745547	***User Updt:***	spatial_
Name:	Auction Masters		
Program List:	HW		
HUC 8:	07010206		
HUC 8 Name:	Mississippi River - Twin Cities		
HUC 10:	0701020601		
HUC 12:	070102060102		
HUC 12 Name:	Rush Creek		
DWSMA Code:			
DWSMA Name:			
Method Code:	A1		
Method Desc:	Address Matching House Number		

My Neighborhood Site Details

Active FLA:	Yes	***HUC 8:***	07010206
MPCA ID:	MNS000129684	***Cong Distr:***	3
Program Co:	HW	***Senate Dis:***	34
Program Name:	Hazardous Waste	***House Dist:***	34A
Address:	MN	***IC Flag:***	No
Addr ZIP:	55369	***Coord Coll:***	A1
City:	Rogers	***Latitude:***	45.1663091
County:	Hennepin	***Longitude:***	-93.5229372
Activity:	Hazardous Waste		
Addr St:	19150 Territorial Rd		
Addr City:	Osseo		
MPCA ID List:	MNS000129684		

Map Key	Number of Records	Direction	Distance (mi/ft)	Elev/Diff (ft)	Site	DB

Program 1:	Hazardous Waste
Name:	Auction Masters
Watershed :	Mississippi River - Twin Cities
Coord Co 1:	Address Matching House Number
Activity L:	Hazardous Waste
Industrial:	
Site URL:	https://webapp.pca.state.mn.us/wimn/site/126283

Agency Interests: File Request Details

Item ID:	126283-AISI0000126283	**Int Doc ID:**	0
Status:	Active	**SI Type:**	CON
Status Date:		**SI Cat:**	AISI
Program:	Hazardous Waste	**SI ID:**	126283
CTU Code:	239641	**SI Cat Desc:**	Agency Interest
CTU Name:	Rogers	**Description:**	
PLS Twsp:		**SI Designation:**	
Range :		**Cong Dist:**	3
Range Dir:		**House Dist:**	34A
Section:		**Senate Dist:**	34
Quarters:		**TRDSQQ:**	
Collection Date:	4/7/2016	**Ref Code:**	GEN
Tmsp Created:	10/15/2007	**Ref Desc:**	General Location
User Created:	DELTA_M_R1	**Verified:**	No
Tmsp Updt:	4/26/2016	**User Updt:**	spatial_
Spatial ID:	53745547		

Name:	Auction Masters
Program List:	HW
HUC 8:	7010206
HUC 8 Name:	Mississippi River - Twin Cities
HUC 10:	701020601
HUC 10 Name:	Elm Creek
HUC 12:	70102060102
HUC 12 Name:	Rush Creek
SI Type Desc:	Conventional Site
DWSMA Code:	
DWSMA Name:	
Method Code:	A1
Method Desc:	Address Matching House Number

Map Key	Number of Records	Direction	Distance (mi/ft)	Elev/Diff (ft)	Site	DB
33	2 of 2	WSW	0.27 / 1,431.96	951.17 / 17	Auction Masters Mercury Spill 19150 Territorial Rd Rogers MN	MPCA AI

Agency Interest ID:	210045	**Latitude (Site):**	
County Code (Map):		**Longitude (Site):**	
County (Map):		**Point Y(Site):**	
Latitude (Map):		**Point X(Site):**	
Longitude (Map):		**County Code (Req):**	
Point Y(Map):		**County (Req):**	
Point X(Map):		**Latitude (Req):**	
County (Site):		**Longitude (Req):**	
Name (Map):			
Address (Map):			
City (Map):			
State (Map):			
ZIP (Map):			
Loc Desc (Map):			
Name (Site):			
Address (Site):			
City (Site):			
State (Site):			
ZIP (Site):			
Name (Req):	Auction Masters Mercury Spill		
Address (Req):	19150 Territorial Rd		
City (Req):	Rogers		
State (Req):	MN		

ZIP (Req):
Loc Desc (Req):
Data Source: MPCA Agency Interests: File Request

Agency Interests: File Request Details

Item ID:	210045-AISI0000210045	**Int Doc ID:**	0
Status:	Active	**SI Type:**	CON
Status Date:		**SI Cat:**	AISI
Program:		**SI ID:**	210045
CTU Code:		**SI Cat Desc:**	Agency Interest
CTU Name:		**Description:**	
PLS Twsp:		**SI Designation:**	
Range :		**Cong Dist:**	
Range Dir:		**House Dist:**	
Section:		**Senate Dist:**	
Quarters:		**TRDSQQ:**	
Collection Date:		**Ref Code:**	
Tmsp Created:	9/18/2007	**Ref Desc:**	
User Created:	DELTA_M_R2	**Verified:**	No
Tmsp Updt:	9/18/2007	**User Updt:**	HNEVE

Spatial ID:
Name: Auction Masters Mercury Spill
Program List:
HUC 8:
HUC 8 Name:
HUC 10:
HUC 10 Name:
HUC 12:
HUC 12 Name:
SI Type Desc: Conventional Site
DWSMA Code:
DWSMA Name:
Method Code:
Method Desc:

34	1 of 1	NNW	0.28 / 1,489.12	914.72 / -20	**Kjellbergs Dayton Mobile Hm Pk Stab Pond** **CSLL: Center of Site** **Dayton MN 55369**	MPCA AI

Agency Interest ID:	189908	**Latitude (Site):**	45.17579959
County Code (Map):	053	**Longitude (Site):**	-93.51440147
County (Map):	Hennepin	**Point Y(Site):**	45.1757995902335
Latitude (Map):	45.17579959	**Point X(Site):**	-93.5144014701872
Longitude (Map):	-93.51440147	**County Code (Req):**	53
Point Y(Map):	45.1757995902335	**County (Req):**	Hennepin
Point X(Map):	-93.5144014701872	**Latitude (Req):**	45.17579959
County (Site):	Hennepin	**Longitude (Req):**	-93.51440147

Name (Map): Kjellbergs Dayton Mobile Hm Pk Stab Pond
Address (Map): See location description
City (Map): Dayton
State (Map): MN
ZIP (Map): 55369
Loc Desc (Map): CSLL: Center of Site *** Note:many records provided by the department have a truncated LOC_DESC field.
Name (Site): Kjellbergs Dayton Mobile Hm Pk Stab Pond
Address (Site): See location description
City (Site): Dayton
State (Site): MN
ZIP (Site): 55369
Name (Req): Kjellbergs Dayton Mobile Hm Pk Stab Pond
Address (Req): See location description
City (Req): Dayton
State (Req): MN
ZIP (Req): 55369
Loc Desc (Req): CSLL: Center of Site
Data Source: MPCA Agency Interests: Map; My Neighborhood Sites; MPCA Agency Interests: File Request

Agency Interests: Map Details

Item ID:	189908-AISI0000189908	***Int Doc ID:***	0
Status:	Active	***SI Type:***	CON
Status Date:		***SI Cat:***	AISI
Program:	Site Assessment	***SI ID:***	189908
CTU Code:	239447	***SI Cat Desc:***	Agency Interest
CTU Name:	Dayton	***SI Type Desc:***	Conventional Site
PLS Twsp:	120	***Description:***	
Range :	22	***SI Designation:***	
Range Dir:	W	***Cong Dist:***	3
Section:	30	***House Dist:***	34A
Quarters:	bd	***Senate Dist:***	34
Collection Date:	25-Apr-2016	***TRDSQQ:***	12022230bd
Tmsp Created:	09-Nov-2005	***Ref Code:***	GEN
User Created:	DELTA_M_R2	***Ref Desc:***	General Location
Tmsp Updt:	26-Apr-2016	***Verified:***	No
Spatial ID:	50647932	***User Updt:***	spatial_
Name:	Kjellbergs Dayton Mobile Hm Pk Stab Pond		
Program List:	SA		
HUC 8:	07010206		
HUC 8 Name:	Mississippi River - Twin Cities		
HUC 10:	0701020601		
HUC 12:	070102060104		
HUC 12 Name:	Diamond Creek-Elm Creek		
DWSMA Code:			
DWSMA Name:			
Method Code:	I1		
Method Desc:	Digitized-DRG		

My Neighborhood Site Details

Active FLA:	Yes	***HUC 8:***	07010206
MPCA ID:	SA0007675	***Cong Distr:***	3
Program Co:	SR	***Senate Dis:***	34
Program Name:	Investigation and Cleanup	***House Dist:***	34A
Address:	MN	***IC Flag:***	No
Addr ZIP:	55369	***Coord Coll:***	I1
City:	Dayton	***Latitude:***	45.17579959
County:	Hennepin	***Longitude:***	-93.51440147
Activity:	Site Assessment		
Addr St:	See location description		
Addr City:	Dayton		
MPCA ID List:	SA0007675		
Program 1:	Investigation and Cleanup		
Name:	Kjellbergs Dayton Mobile Hm Pk Stab Pond		
Watershed :	Mississippi River - Twin Cities		
Coord Co 1:	Digitized-DRG		
Activity L:	Site Assessment		
Industrial:			
Site URL:	https://webapp.pca.state.mn.us/wimn/site/189908		

Agency Interests: File Request Details

Item ID:	189908-AISI0000189908	***Int Doc ID:***	0
Status:	Active	***SI Type:***	CON
Status Date:		***SI Cat:***	AISI
Program:	Site Assessment	***SI ID:***	189908
CTU Code:	239447	***SI Cat Desc:***	Agency Interest
CTU Name:	Dayton	***Description:***	
PLS Twsp:	120	***SI Designation:***	
Range :	22	***Cong Dist:***	3
Range Dir:	W	***House Dist:***	34A
Section:	30	***Senate Dist:***	34

Map Key	Number of Records	Direction	Distance (mi/ft)	Elev/Diff (ft)	Site	DB

Quarters:	bd	**TRDSQQ:**	12022230bd
Collection Date:	4/25/2016	**Ref Code:**	GEN
Tmsp Created:	11/9/2005	**Ref Desc:**	General Location
User Created:	DELTA_M_R2	**Verified:**	No
Tmsp Updt:	4/26/2016	**User Updt:**	spatial_
Spatial ID:	50647932		

Name: Kjellbergs Dayton Mobile Hm Pk Stab Pond
Program List: SA
HUC 8: 7010206
HUC 8 Name: Mississippi River - Twin Cities
HUC 10: 701020601
HUC 10 Name: Elm Creek
HUC 12: 70102060104
HUC 12 Name: Diamond Creek-Elm Creek
SI Type Desc: Conventional Site
DWSMA Code:
DWSMA Name:
Method Code: I1
Method Desc: Digitized-DRG

Map Key	Number of Records	Direction	Distance (mi/ft)	Elev/Diff (ft)	Site	DB
35	1 of 1	W	0.28 / 1,494.59	956.70 / 22	Lemans Seat Co 19140 Linden Dr Rogers MN 55374	MPCA AI

Agency Interest ID:	14772	**Latitude (Site):**	45.17271994
County Code (Map):	053	**Longitude (Site):**	-93.58098377
County (Map):	Hennepin	**Point Y(Site):**	45.1727199402542
Latitude (Map):	45.17271994	**Point X(Site):**	-93.5809837700613
Longitude (Map):	-93.58098377	**County Code (Req):**	53
Point Y(Map):	45.1727199402542	**County (Req):**	Hennepin
Point X(Map):	-93.5809837700613	**Latitude (Req):**	45.17271994
County (Site):	Hennepin	**Longitude (Req):**	-93.58098377

Name (Map): Lemans Seat Co
Address (Map): 19140 Linden Dr
City (Map): Rogers
State (Map): MN
ZIP (Map): 55374
Loc Desc (Map):
Name (Site): Lemans Seat Co
Address (Site): 19140 Linden Dr
City (Site): Rogers
State (Site): MN
ZIP (Site): 55374
Name (Req): Lemans Seat Co
Address (Req): 19140 Linden Dr
City (Req): Rogers
State (Req): MN
ZIP (Req): 55374
Loc Desc (Req):
Data Source: MPCA Agency Interests: Map; My Neighborhood Sites; MPCA Agency Interests: File Request

Agency Interests: Map Details

Item ID:	14772-AISI0000014772	**Int Doc ID:**	0
Status:	Active	**SI Type:**	CON
Status Date:		**SI Cat:**	AISI
Program:	Hazardous Waste	**SI ID:**	14772
CTU Code:	239641	**SI Cat Desc:**	Agency Interest
CTU Name:	Rogers	**SI Type Desc:**	Conventional Site
PLS Twsp:		**Description:**	
Range :		**SI Designation:**	
Range Dir:		**Cong Dist:**	3
Section:		**House Dist:**	34A
Quarters:		**Senate Dist:**	34
Collection Date:	30-Jun-2016	**TRDSQQ:**	
Tmsp Created:	26-Jul-1999	**Ref Code:**	GEN
User Created:	DELTA_M_R1	**Ref Desc:**	General Location

Tmsp Updt:	30-Jun-2016	**Verified:**	No
Spatial ID:	30183	**User Updt:**	geo_nc
Name:	Lemans Seat Co		
Program List:	HW		
HUC 8:	07010206		
HUC 8 Name:	Mississippi River - Twin Cities		
HUC 10:	0701020601		
HUC 12:	070102060102		
HUC 12 Name:	Rush Creek		
DWSMA Code:			
DWSMA Name:			
Method Code:	Q2		
Method Desc:	Public Land Survey-Two Quarter		

My Neighborhood Site Details

Active FLA:	Yes	**HUC 8:**	07010206
MPCA ID:	MND982620254	**Cong Distr:**	3
Program Co:	HW	**Senate Dis:**	34
Program Name:	Hazardous Waste	**House Dist:**	34A
Address:	MN	**IC Flag:**	No
Addr ZIP:	55374	**Coord Coll:**	Q2
City:	Rogers	**Latitude:**	45.17271994
County:	Hennepin	**Longitude:**	-93.58098377
Activity:	Hazardous Waste, Minimal quantity generator		
Addr St:	19140 Linden Dr		
Addr City:	Rogers		
MPCA ID List:	MND982620254		
Program 1:	Hazardous Waste		
Name:	Lemans Seat Co		
Watershed :	Mississippi River - Twin Cities		
Coord Co 1:	Public Land Survey-Two Quarter		
Activity L:	Hazardous Waste, Minimal quantity generator		
Industrial:	Motorcycle, Bicycle, and Parts Manufacturing		
Site URL:	https://webapp.pca.state.mn.us/wimn/site/14772		

Agency Interests: File Request Details

Item ID:	14772-AISI0000014772	**Int Doc ID:**	0
Status:	Active	**SI Type:**	CON
Status Date:		**SI Cat:**	AISI
Program:	Hazardous Waste	**SI ID:**	14772
CTU Code:	239641	**SI Cat Desc:**	Agency Interest
CTU Name:	Rogers	**Description:**	
PLS Twsp:		**SI Designation:**	
Range :		**Cong Dist:**	3
Range Dir:		**House Dist:**	34A
Section:		**Senate Dist:**	34
Quarters:		**TRDSQQ:**	
Collection Date:	6/30/2016	**Ref Code:**	GEN
Tmsp Created:	7/26/1999	**Ref Desc:**	General Location
User Created:	DELTA_M_R1	**Verified:**	No
Tmsp Updt:	6/30/2016	**User Updt:**	geo_nc
Spatial ID:	30183		
Name:	Lemans Seat Co		
Program List:	HW		
HUC 8:	7010206		
HUC 8 Name:	Mississippi River - Twin Cities		
HUC 10:	701020601		
HUC 10 Name:	Elm Creek		
HUC 12:	70102060102		
HUC 12 Name:	Rush Creek		
SI Type Desc:	Conventional Site		
DWSMA Code:			
DWSMA Name:			
Method Code:	Q2		
Method Desc:	Public Land Survey-Two Quarter		

Map Key	Number of Records	Direction	Distance (mi/ft)	Elev/Diff (ft)	Site	DB
36	1 of 2	W	0.30 / 1,564.19	956.60 / 22	Justen Circle Street & Utility Extension Project Justen Circle Rogers MN 55369	MPCA AI

Agency Interest ID:	221018	**Latitude (Site):**	45.169055
County Code (Map):	053	**Longitude (Site):**	-93.523176
County (Map):	Hennepin	**Point Y(Site):**	45.1690549999172
Latitude (Map):	45.169055	**Point X(Site):**	-93.5231760001023
Longitude (Map):	-93.523176	**County Code (Req):**	53
Point Y(Map):	45.1690549999172	**County (Req):**	Hennepin
Point X(Map):	-93.5231760001023	**Latitude (Req):**	45.169055
County (Site):	Hennepin	**Longitude (Req):**	-93.523176

Name (Map): Justen Circle Street & Utility Extension Project
Address (Map): Justen Circle
City (Map): Rogers
State (Map): MN
ZIP (Map): 55369
Loc Desc (Map):
Name (Site): Justen Circle Street & Utility Extension Project
Address (Site): Justen Circle
City (Site): Rogers
State (Site): MN
ZIP (Site): 55369
Name (Req): Justen Circle Street & Utility Extension Project
Address (Req): Justen Circle
City (Req): Rogers
State (Req): MN
ZIP (Req): 55369
Loc Desc (Req):
Data Source: MPCA Agency Interests: Map; My Neighborhood Sites; MPCA Agency Interests: File Request

Agency Interests: Map Details

Item ID:	221018-AISI0000221018	**Int Doc ID:**	0
Status:	Active	**SI Type:**	CON
Status Date:		**SI Cat:**	AISI
Program:	Const Stormwater	**SI ID:**	221018
CTU Code:	239641	**SI Cat Desc:**	Agency Interest
CTU Name:	Rogers	**SI Type Desc:**	Conventional Site
PLS Twsp:		**Description:**	
Range :		**SI Designation:**	
Range Dir:		**Cong Dist:**	3
Section:		**House Dist:**	34A
Quarters:		**Senate Dist:**	34
Collection Date:	02-Oct-2017	**TRDSQQ:**	
Tmsp Created:	02-Oct-2017	**Ref Code:**	CEN
User Created:	RSP	**Ref Desc:**	Center of Feature Represented
Tmsp Updt:	13-Nov-2017	**Verified:**	No
Spatial ID:		**User Updt:**	rparlin

Name: Justen Circle Street & Utility Extension Project
Program List: CS
HUC 8: 07010206
HUC 8 Name: Mississippi River - Twin Cities
HUC 10: 0701020601
HUC 12: 070102060102
HUC 12 Name: Rush Creek
DWSMA Code:
DWSMA Name:
Method Code: G8
Method Desc: GPS - Other

My Neighborhood Site Details

Active FLA:	Yes	**HUC 8:**	07010206

Map Key	Number of Records	Direction	Distance (mi/ft)	Elev/Diff (ft)	Site	DB

MPCA ID:	C00047868	**Cong Distr:**	3
Program Co:	ST	**Senate Dis:**	34
Program Name:	Stormwater	**House Dist:**	34A
Address:	MN	**IC Flag:**	No
Addr ZIP:	55369	**Coord Coll:**	G8
City:	Rogers	**Latitude:**	45.169055
County:	Hennepin	**Longitude:**	-93.523176
Activity:	Construction Stormwater		
Addr St:	Justen Circle		
Addr City:	Rogers		
MPCA ID List:	C00047868		
Program 1:	Stormwater		
Name:	Justen Circle Street & Utility Extension Project		
Watershed :	Mississippi River - Twin Cities		
Coord Co 1:	GPS - Other		
Activity L:	Construction Stormwater		
Industrial:			
Site URL:	https://webapp.pca.state.mn.us/wimn/site/221018		

Agency Interests: File Request Details

Item ID:	221018-AISI0000221018	**Int Doc ID:**	0
Status:	Active	**SI Type:**	CON
Status Date:		**SI Cat:**	AISI
Program:	Const Stormwater	**SI ID:**	221018
CTU Code:	239641	**SI Cat Desc:**	Agency Interest
CTU Name:	Rogers	**Description:**	
PLS Twsp:		**SI Designation:**	
Range :		**Cong Dist:**	3
Range Dir:		**House Dist:**	34A
Section:		**Senate Dist:**	34
Quarters:		**TRDSQQ:**	
Collection Date:	10/2/2017	**Ref Code:**	CEN
Tmsp Created:	10/2/2017	**Ref Desc:**	Center of Feature Represented
User Created:	RSP	**Verified:**	No
Tmsp Updt:	11/13/2017	**User Updt:**	rparlin
Spatial ID:			
Name:	Justen Circle Street & Utility Extension Project		
Program List:	CS		
HUC 8:	7010206		
HUC 8 Name:	Mississippi River - Twin Cities		
HUC 10:	701020601		
HUC 10 Name:	Elm Creek		
HUC 12:	70102060102		
HUC 12 Name:	Rush Creek		
SI Type Desc:	Conventional Site		
DWSMA Code:			
DWSMA Name:			
Method Code:	G8		
Method Desc:	GPS - Other		

Map Key	Number of Records	Direction	Distance (mi/ft)	Elev/Diff (ft)	Site	DB
36	2 of 2	W	0.30 / 1,564.19	956.60 / 22	Justen Circle Street & Utility Extension Project Justen Circle Rogers MN 55369	MPCA AI

Agency Interest ID:	221010	**Latitude (Site):**	
County Code (Map):	053	**Longitude (Site):**	
County (Map):	Hennepin	**Point Y(Site):**	
Latitude (Map):	45.169055	**Point X(Site):**	
Longitude (Map):	-93.523176	**County Code (Req):**	53
Point Y(Map):	45.1690549999172	**County (Req):**	Hennepin
Point X(Map):	-93.5231760001023	**Latitude (Req):**	45.169055
County (Site):		**Longitude (Req):**	-93.523176
Name (Map):	Justen Circle Street & Utility Extension Project		
Address (Map):	Justen Circle		
City (Map):	Rogers		

State (Map):	MN
ZIP (Map):	55369
Loc Desc (Map):	
Name (Site):	
Address (Site):	
City (Site):	
State (Site):	
ZIP (Site):	
Name (Req):	Justen Circle Street & Utility Extension Project
Address (Req):	Justen Circle
City (Req):	Rogers
State (Req):	MN
ZIP (Req):	55369
Loc Desc (Req):	
Data Source:	MPCA Agency Interests: Map; MPCA Agency Interests: File Request

Agency Interests: Map Details

Item ID:	221010-AISI0000221010	***Int Doc ID:***	0
Status:	Active	***SI Type:***	CON
Status Date:		***SI Cat:***	AISI
Program:		***SI ID:***	221010
CTU Code:	239641	***SI Cat Desc:***	Agency Interest
CTU Name:	Rogers	***SI Type Desc:***	Conventional Site
PLS Twsp:		***Description:***	
Range :		***SI Designation:***	
Range Dir:		***Cong Dist:***	3
Section:		***House Dist:***	34A
Quarters:		***Senate Dist:***	34
Collection Date:	02-Oct-2017	***TRDSQQ:***	
Tmsp Created:	02-Oct-2017	***Ref Code:***	CEN
User Created:	RSP	***Ref Desc:***	Center of Feature Represented
Tmsp Updt:	02-Oct-2017	***Verified:***	No
Spatial ID:		***User Updt:***	geo_nc

Name:	Justen Circle Street & Utility Extension Project
Program List:	
HUC 8:	07010206
HUC 8 Name:	Mississippi River - Twin Cities
HUC 10:	0701020601
HUC 12:	070102060102
HUC 12 Name:	Rush Creek
DWSMA Code:	
DWSMA Name:	
Method Code:	G8
Method Desc:	GPS - Other

Agency Interests: File Request Details

Item ID:	221010-AISI0000221010	***Int Doc ID:***	0
Status:	Active	***SI Type:***	CON
Status Date:		***SI Cat:***	AISI
Program:		***SI ID:***	221010
CTU Code:	239641	***SI Cat Desc:***	Agency Interest
CTU Name:	Rogers	***Description:***	
PLS Twsp:		***SI Designation:***	
Range :		***Cong Dist:***	3
Range Dir:		***House Dist:***	34A
Section:		***Senate Dist:***	34
Quarters:		***TRDSQQ:***	
Collection Date:	10/2/2017	***Ref Code:***	CEN
Tmsp Created:	10/2/2017	***Ref Desc:***	Center of Feature Represented
User Created:	RSP	***Verified:***	No
Tmsp Updt:	10/2/2017	***User Updt:***	geo_nc
Spatial ID:			

Name:	Justen Circle Street & Utility Extension Project
Program List:	
HUC 8:	7010206

Map Key	Number of Records	Direction	Distance (mi/ft)	Elev/Diff (ft)	Site	DB

HUC 8 Name:	Mississippi River - Twin Cities
HUC 10:	701020601
HUC 10 Name:	Elm Creek
HUC 12:	70102060102
HUC 12 Name:	Rush Creek
SI Type Desc:	Conventional Site
DWSMA Code:	
DWSMA Name:	
Method Code:	G8
Method Desc:	GPS - Other

37	1 of 2	W	0.30 / 1,570.33	955.25 / 21	Mark G Talberg 11770 Justen Cr Maple Grove MN 55369	MPCA AI

Agency Interest ID:	202144	**Latitude (Site):**	
County Code (Map):		**Longitude (Site):**	
County (Map):		**Point Y(Site):**	
Latitude (Map):		**Point X(Site):**	
Longitude (Map):		**County Code (Req):**	53
Point Y(Map):		**County (Req):**	Hennepin
Point X(Map):		**Latitude (Req):**	
County (Site):		**Longitude (Req):**	
Name (Map):			
Address (Map):			
City (Map):			
State (Map):			
ZIP (Map):			
Loc Desc (Map):			
Name (Site):			
Address (Site):			
City (Site):			
State (Site):			
ZIP (Site):			
Name (Req):	Mark G Talberg		
Address (Req):	11770 Justen Cr		
City (Req):	Maple Grove		
State (Req):	MN		
ZIP (Req):	55369		
Loc Desc (Req):			
Data Source:	MPCA Agency Interests: File Request		

Agency Interests: File Request Details

Item ID:	202144-AISI0000202144	**Int Doc ID:**	0
Status:	Active	**SI Type:**	LCP
Status Date:		**SI Cat:**	AISI
Program:	SSTS	**SI ID:**	202144
CTU Code:		**SI Cat Desc:**	Agency Interest
CTU Name:		**Description:**	
PLS Twsp:		**SI Designation:**	
Range :		**Cong Dist:**	
Range Dir:		**House Dist:**	
Section:		**Senate Dist:**	
Quarters:		**TRDSQQ:**	
Collection Date:		**Ref Code:**	
Tmsp Created:	4/25/2016	**Ref Desc:**	
User Created:	DELTA_M_R2	**Verified:**	No
Tmsp Updt:	4/25/2016	**User Updt:**	SSTS
Spatial ID:			
Name:	Mark G Talberg		
Program List:	SS		
HUC 8:			
HUC 8 Name:			
HUC 10:			
HUC 10 Name:			
HUC 12:			

Map Key	Number of Records	Direction	Distance (mi/ft)	Elev/Diff (ft)	Site	DB

HUC 12 Name:
SI Type Desc: Licensed / Certified Person
DWSMA Code:
DWSMA Name:
Method Code:
Method Desc:

37	2 of 2	W	0.30 / 1,570.33	955.25 / 21	Talberg Lawn & Landscape Inc 11770 Justen Cr Maple Grove MN 55369	MPCA AI

Agency Interest ID: 208640
County Code (Map):
County (Map):
Latitude (Map):
Longitude (Map):
Point Y(Map):
Point X(Map):
County (Site): Hennepin
Name (Map):
Address (Map):
City (Map):
State (Map):
ZIP (Map):
Loc Desc (Map):
Name (Site): Talberg Lawn & Landscape Inc
Address (Site): 11770 Justen Cr
City (Site): Maple Grove
State (Site): MN
ZIP (Site): 55369
Name (Req): Talberg Lawn & Landscape Inc
Address (Req): 11770 Justen Cr
City (Req): Maple Grove
State (Req): MN
ZIP (Req): 55369
Loc Desc (Req):
Data Source: My Neighborhood Sites; MPCA Agency Interests: File Request

Latitude (Site): 45.12700793
Longitude (Site): -93.44368748
Point Y(Site): 45.127007930063
Point X(Site): -93.4436874805408
County Code (Req): 53
County (Req): Hennepin
Latitude (Req): 45.12700793
Longitude (Req): -93.44368748

My Neighborhood Site Details

Active FLA: Yes
MPCA ID: L2093
Program Co: SS
Program Name: SSTS
Address: MN
Addr ZIP: 55369
City: Maple Grove
County: Hennepin
Activity: SSTS, Licensed Organization
Addr St: 11770 Justen Cr
Addr City: Maple Grove
MPCA ID List: L2093
Program 1: SSTS
Name: Talberg Lawn & Landscape Inc
Watershed : Mississippi River - Twin Cities
Coord Co 1: Zip Code Centroid
Activity L: SSTS, Licensed Organization
Industrial:
Site URL: https://webapp.pca.state.mn.us/wimn/site/208640

HUC 8: 07010206
Cong Distr: 3
Senate Dis: 37
House Dist: 37B
IC Flag: No
Coord Coll: Z1
Latitude: 45.12700793
Longitude: -93.44368748

Agency Interests: File Request Details

Item ID: 208640-AISI0000208640
Status: Active
Status Date:
Program: SSTS

Int Doc ID: 0
SI Type: LCO
SI Cat: AISI
SI ID: 208640

Map Key	Number of Records	Direction	Distance (mi/ft)	Elev/Diff (ft)	Site	DB

CTU Code:	239583	**SI Cat Desc:**	Agency Interest
CTU Name:	Maple Grove	**Description:**	
PLS Twsp:		**SI Designation:**	
Range :		**Cong Dist:**	3
Range Dir:		**House Dist:**	37B
Section:		**Senate Dist:**	37
Quarters:		**TRDSQQ:**	
Collection Date:	6/20/2017	**Ref Code:**	GEN
Tmsp Created:	4/25/2016	**Ref Desc:**	General Location
User Created:	DELTA_M_R2	**Verified:**	No
Tmsp Updt:	6/20/2017	**User Updt:**	geo_nc
Spatial ID:			
Name:	Talberg Lawn & Landscape Inc		
Program List:	SS		
HUC 8:	7010206		
HUC 8 Name:	Mississippi River - Twin Cities		
HUC 10:	701020601		
HUC 10 Name:	Elm Creek		
HUC 12:	70102060103		
HUC 12 Name:	Rice Lake-Elm Creek		
SI Type Desc:	Licensed / Certified Organization		
DWSMA Code:	57		
DWSMA Name:	Maple Grove		
Method Code:	Z1		
Method Desc:	Zip Code Centroid		

38	1 of 1	SSW	0.30 / 1,594.35	935.40 / 1	West French Lake Utility - Dayton Dayton MN 55327	MPCA AI

Agency Interest ID:	134957	**Latitude (Site):**	45.1644
County Code (Map):	053	**Longitude (Site):**	-93.5137
County (Map):	Hennepin	**Point Y(Site):**	45.164399999917
Latitude (Map):	45.1644	**Point X(Site):**	-93.5137000006332
Longitude (Map):	-93.5137	**County Code (Req):**	53
Point Y(Map):	45.164399999917	**County (Req):**	Hennepin
Point X(Map):	-93.5137000006332	**Latitude (Req):**	45.1644
County (Site):	Hennepin	**Longitude (Req):**	-93.5137
Name (Map):	West French Lake Utility - Dayton		
Address (Map):	See location description		
City (Map):	Dayton		
State (Map):	MN		
ZIP (Map):	55327		
Loc Desc (Map):			
Name (Site):	West French Lake Utility - Dayton		
Address (Site):	See location description		
City (Site):	Dayton		
State (Site):	MN		
ZIP (Site):	55327		
Name (Req):	West French Lake Utility - Dayton		
Address (Req):	See location description		
City (Req):	Dayton		
State (Req):	MN		
ZIP (Req):	55327		
Loc Desc (Req):			
Data Source:	MPCA Agency Interests: Map; My Neighborhood Sites; MPCA Agency Interests: File Request		

Agency Interests: Map Details

Item ID:	134957-AISI0000134957	**Int Doc ID:**	0
Status:	Active	**SI Type:**	CON
Status Date:		**SI Cat:**	AISI
Program:	Const Stormwater	**SI ID:**	134957
CTU Code:	239447	**SI Cat Desc:**	Agency Interest
CTU Name:	Dayton	**SI Type Desc:**	Conventional Site
PLS Twsp:		**Description:**	
Range :		**SI Designation:**	

Range Dir:		**Cong Dist:**	3
Section:		**House Dist:**	34A
Quarters:		**Senate Dist:**	34
Collection Date:	27-Sep-2015	**TRDSQQ:**	
Tmsp Created:	11-Jun-2009	**Ref Code:**	GEN
User Created:	DELTA_M_R1	**Ref Desc:**	General Location
Tmsp Updt:	26-Apr-2016	**Verified:**	No
Spatial ID:	56150167	**User Updt:**	spatial_
Name:	West French Lake Utility - Dayton		
Program List:	CS		
HUC 8:	07010206		
HUC 8 Name:	Mississippi River - Twin Cities		
HUC 10:	0701020601		
HUC 12:	070102060102		
HUC 12 Name:	Rush Creek		
DWSMA Code:			
DWSMA Name:			
Method Code:	G8		
Method Desc:	GPS - Other		

My Neighborhood Site Details

Active FLA:	Yes	**HUC 8:**	07010206
MPCA ID:	C00027880	**Cong Distr:**	3
Program Co:	ST	**Senate Dis:**	34
Program Name:	Stormwater	**House Dist:**	34A
Address:	MN	**IC Flag:**	No
Addr ZIP:	55327	**Coord Coll:**	G8
City:	Dayton	**Latitude:**	45.1644
County:	Hennepin	**Longitude:**	-93.5137
Activity:	Construction Stormwater		
Addr St:	See location description		
Addr City:	Dayton		
MPCA ID List:	C00027880		
Program 1:	Stormwater		
Name:	West French Lake Utility - Dayton		
Watershed :	Mississippi River - Twin Cities		
Coord Co 1:	GPS - Other		
Activity L:	Construction Stormwater		
Industrial:			
Site URL:	https://webapp.pca.state.mn.us/wimn/site/134957		

Agency Interests: File Request Details

Item ID:	134957-AISI0000134957	**Int Doc ID:**	0
Status:	Active	**SI Type:**	CON
Status Date:		**SI Cat:**	AISI
Program:	Const Stormwater	**SI ID:**	134957
CTU Code:	239447	**SI Cat Desc:**	Agency Interest
CTU Name:	Dayton	**Description:**	
PLS Twsp:		**SI Designation:**	
Range :		**Cong Dist:**	3
Range Dir:		**House Dist:**	34A
Section:		**Senate Dist:**	34
Quarters:		**TRDSQQ:**	
Collection Date:	9/27/2015	**Ref Code:**	GEN
Tmsp Created:	6/11/2009	**Ref Desc:**	General Location
User Created:	DELTA_M_R1	**Verified:**	No
Tmsp Updt:	4/26/2016	**User Updt:**	spatial_
Spatial ID:	56150167		
Name:	West French Lake Utility - Dayton		
Program List:	CS		
HUC 8:	7010206		
HUC 8 Name:	Mississippi River - Twin Cities		
HUC 10:	701020601		
HUC 10 Name:	Elm Creek		
HUC 12:	70102060102		

Map Key	Number of Records	Direction	Distance (mi/ft)	Elev/Diff (ft)	Site	DB

HUC 12 Name:	Rush Creek
SI Type Desc:	Conventional Site
DWSMA Code:	
DWSMA Name:	
Method Code:	G8
Method Desc:	GPS - Other

39	1 of 1	W	0.30 / 1,598.45	956.07 / 21	Talberg Lawn & Landscape 11770 Justen Circle Maple Grove MN 55369	MPCA AI

Agency Interest ID:	108548	**Latitude (Site):**	45.1688651
County Code (Map):	053	**Longitude (Site):**	-93.5232367
County (Map):	Hennepin	**Point Y(Site):**	45.1688651000467
Latitude (Map):	45.1688651	**Point X(Site):**	-93.5232366997195
Longitude (Map):	-93.5232367	**County Code (Req):**	53
Point Y(Map):	45.1688651000467	**County (Req):**	Hennepin
Point X(Map):	-93.5232366997195	**Latitude (Req):**	45.1688651
County (Site):	Hennepin	**Longitude (Req):**	-93.5232367

Name (Map):	Talberg Lawn & Landscape
Address (Map):	11770 Justen Circle
City (Map):	Maple Grove
State (Map):	MN
ZIP (Map):	55369
Loc Desc (Map):	
Name (Site):	Talberg Lawn & Landscape
Address (Site):	11770 Justen Circle
City (Site):	Maple Grove
State (Site):	MN
ZIP (Site):	55369
Name (Req):	Talberg Lawn & Landscape
Address (Req):	11770 Justen Circle
City (Req):	Maple Grove
State (Req):	MN
ZIP (Req):	55369
Loc Desc (Req):	
Data Source:	MPCA Agency Interests: Map; My Neighborhood Sites; MPCA Agency Interests: File Request

Agency Interests: Map Details

Item ID:	108548-AISI0000108548	**Int Doc ID:**	0
Status:	Active	**SI Type:**	CON
Status Date:		**SI Cat:**	AISI
Program:	Multiple Programs	**SI ID:**	108548
CTU Code:	239641	**SI Cat Desc:**	Agency Interest
CTU Name:	Rogers	**SI Type Desc:**	Conventional Site
PLS Twsp:		**Description:**	
Range :		**SI Designation:**	
Range Dir:		**Cong Dist:**	3
Section:		**House Dist:**	34A
Quarters:		**Senate Dist:**	34
Collection Date:	27-Sep-2015	**TRDSQQ:**	
Tmsp Created:	14-Sep-2006	**Ref Code:**	GEN
User Created:	DELTA_M_R1	**Ref Desc:**	General Location
Tmsp Updt:	27-Sep-2015	**Verified:**	No
Spatial ID:	51437209	**User Updt:**	geo_nc

Name:	Talberg Lawn & Landscape
Program List:	AT, HW
HUC 8:	07010206
HUC 8 Name:	Mississippi River - Twin Cities
HUC 10:	0701020601
HUC 12:	070102060102
HUC 12 Name:	Rush Creek
DWSMA Code:	
DWSMA Name:	
Method Code:	A1
Method Desc:	Address Matching House Number

My Neighborhood Site Details

Active FLA:	Yes	***HUC 8:***	07010206
MPCA ID:	Multiple IDs	***Cong Distr:***	3
Program Co:	HW; TL	***Senate Dis:***	34
Program Name:	Multiple Programs	***House Dist:***	34A
Address:	MN	***IC Flag:***	No
Addr ZIP:	55369	***Coord Coll:***	A1
City:	Rogers	***Latitude:***	45.1688651
County:	Hennepin	***Longitude:***	-93.5232367

Activity:	Multiple Activities
Addr St:	11770 Justen Circle
Addr City:	Maple Grove
MPCA ID List:	MNS000221374; TS0122175
Program 1:	Hazardous Waste; Tanks
Name:	Talberg Lawn & Landscape
Watershed :	Mississippi River - Twin Cities
Coord Co 1:	Address Matching House Number
Activity L:	Aboveground Tanks; Hazardous Waste, Very small quantity generator
Industrial:	Landscaping Services
Site URL:	https://webapp.pca.state.mn.us/wimn/site/108548

Agency Interests: File Request Details

Item ID:	108548-AISI0000108548	***Int Doc ID:***	0
Status:	Active	***SI Type:***	CON
Status Date:		***SI Cat:***	AISI
Program:	Multiple Programs	***SI ID:***	108548
CTU Code:	239641	***SI Cat Desc:***	Agency Interest
CTU Name:	Rogers	***Description:***	
PLS Twsp:		***SI Designation:***	
Range :		***Cong Dist:***	3
Range Dir:		***House Dist:***	34A
Section:		***Senate Dist:***	34
Quarters:		***TRDSQQ:***	
Collection Date:	9/27/2015	***Ref Code:***	GEN
Tmsp Created:	9/14/2006	***Ref Desc:***	General Location
User Created:	DELTA_M_R1	***Verified:***	No
Tmsp Updt:	9/27/2015	***User Updt:***	geo_nc
Spatial ID:	51437209		

Name:	Talberg Lawn & Landscape
Program List:	AT, HW
HUC 8:	7010206
HUC 8 Name:	Mississippi River - Twin Cities
HUC 10:	701020601
HUC 10 Name:	Elm Creek
HUC 12:	70102060102
HUC 12 Name:	Rush Creek
SI Type Desc:	Conventional Site
DWSMA Code:	
DWSMA Name:	
Method Code:	A1
Method Desc:	Address Matching House Number

40	***1 of 1***	***W***	***0.31 / 1,612.40***	***955.82 / 21***	***McQuay International - Minneapolis Service 11760 Justen Cir Ste D Maple Grove MN 55369***	***MPCA AI***

Agency Interest ID:	95886	***Latitude (Site):***	45.1687644
County Code (Map):	053	***Longitude (Site):***	-93.523246
County (Map):	Hennepin	***Point Y(Site):***	45.1687643999588
Latitude (Map):	45.1687644	***Point X(Site):***	-93.523245999973
Longitude (Map):	-93.523246	***County Code (Req):***	53
Point Y(Map):	45.1687643999588	***County (Req):***	Hennepin

Point X(Map):	-93.523245999973	**Latitude (Req):**	45.1687644
County (Site):	Hennepin	**Longitude (Req):**	-93.523246
Name (Map):	McQuay International - Minneapolis Service		
Address (Map):	11760 Justen Cir Ste D		
City (Map):	Maple Grove		
State (Map):	MN		
ZIP (Map):	55369		
Loc Desc (Map):			
Name (Site):	McQuay International - Minneapolis Service		
Address (Site):	11760 Justen Cir Ste D		
City (Site):	Maple Grove		
State (Site):	MN		
ZIP (Site):	55369		
Name (Req):	McQuay International - Minneapolis Service		
Address (Req):	11760 Justen Cir Ste D		
City (Req):	Maple Grove		
State (Req):	MN		
ZIP (Req):	55369		
Loc Desc (Req):			
Data Source:	MPCA Agency Interests: Map; My Neighborhood Sites; MPCA Agency Interests: File Request		

Agency Interests: Map Details

Item ID:	95886-AISI0000095886	**Int Doc ID:**	0
Status:	Active	**SI Type:**	CON
Status Date:		**SI Cat:**	AISI
Program:	Hazardous Waste	**SI ID:**	95886
CTU Code:	239641	**SI Cat Desc:**	Agency Interest
CTU Name:	Rogers	**SI Type Desc:**	Conventional Site
PLS Twsp:		**Description:**	
Range :		**SI Designation:**	
Range Dir:		**Cong Dist:**	3
Section:		**House Dist:**	34A
Quarters:		**Senate Dist:**	34
Collection Date:	27-Sep-2015	**TRDSQQ:**	
Tmsp Created:	28-Jul-2003	**Ref Code:**	GEN
User Created:	DELTA_M_R1	**Ref Desc:**	General Location
Tmsp Updt:	26-Apr-2016	**Verified:**	No
Spatial ID:	90525	**User Updt:**	spatial_
Name:	McQuay International - Minneapolis Service		
Program List:	HW		
HUC 8:	07010206		
HUC 8 Name:	Mississippi River - Twin Cities		
HUC 10:	0701020601		
HUC 12:	070102060102		
HUC 12 Name:	Rush Creek		
DWSMA Code:			
DWSMA Name:			
Method Code:	A1		
Method Desc:	Address Matching House Number		

My Neighborhood Site Details

Active FLA:	Yes	**HUC 8:**	07010206
MPCA ID:	MNR000118851	**Cong Distr:**	3
Program Co:	HW	**Senate Dis:**	34
Program Name:	Hazardous Waste	**House Dist:**	34A
Address:	MN	**IC Flag:**	No
Addr ZIP:	55369	**Coord Coll:**	A1
City:	Rogers	**Latitude:**	45.1687644
County:	Hennepin	**Longitude:**	-93.523246
Activity:	Hazardous Waste, Minimal quantity generator		
Addr St:	11760 Justen Cir Ste D		
Addr City:	Maple Grove		
MPCA ID List:	MNR000118851		
Program 1:	Hazardous Waste		
Name:	McQuay International - Minneapolis Service		

Map Key	Number of Records	Direction	Distance (mi/ft)	Elev/Diff (ft)	Site	DB

Watershed : Mississippi River - Twin Cities
Coord Co 1: Address Matching House Number
Activity L: Hazardous Waste, Minimal quantity generator
Industrial: Plumbing, Heating, and Air-Conditioning Contractors
Site URL: https://webapp.pca.state.mn.us/wimn/site/95886

Agency Interests: File Request Details

Item ID:	95886-AISI0000095886	**Int Doc ID:**	0
Status:	Active	**SI Type:**	CON
Status Date:		**SI Cat:**	AISI
Program:	Hazardous Waste	**SI ID:**	95886
CTU Code:	239641	**SI Cat Desc:**	Agency Interest
CTU Name:	Rogers	**Description:**	
PLS Twsp:		**SI Designation:**	
Range :		**Cong Dist:**	3
Range Dir:		**House Dist:**	34A
Section:		**Senate Dist:**	34
Quarters:		**TRDSQQ:**	
Collection Date:	9/27/2015	**Ref Code:**	GEN
Tmsp Created:	7/28/2003	**Ref Desc:**	General Location
User Created:	DELTA_M_R1	**Verified:**	No
Tmsp Updt:	4/26/2016	**User Updt:**	spatial_
Spatial ID:	90525		

Name: McQuay International - Minneapolis Service
Program List: HW
HUC 8: 7010206
HUC 8 Name: Mississippi River - Twin Cities
HUC 10: 701020601
HUC 10 Name: Elm Creek
HUC 12: 70102060102
HUC 12 Name: Rush Creek
SI Type Desc: Conventional Site
DWSMA Code:
DWSMA Name:
Method Code: A1
Method Desc: Address Matching House Number

41	1 of 3	W	0.31 / 1,630.39	955.82 / 21	**Minnesota Paratransit Service** **11785 Justen Circle** **Rogers MN 55369**	**MPCA AI**

Agency Interest ID:	252380	**Latitude (Site):**	45.168997
County Code (Map):	053	**Longitude (Site):**	-93.524229
County (Map):	Hennepin	**Point Y(Site):**	45.1689970003471
Latitude (Map):	45.168997	**Point X(Site):**	-93.52422900028
Longitude (Map):	-93.524229	**County Code (Req):**	53
Point Y(Map):	45.1689970003471	**County (Req):**	Hennepin
Point X(Map):	-93.52422900028	**Latitude (Req):**	45.168997
County (Site):	Hennepin	**Longitude (Req):**	-93.524229

Name (Map): Minnesota Paratransit Service
Address (Map): 11785 Justen Circle
City (Map): Rogers
State (Map): MN
ZIP (Map): 55369
Loc Desc (Map):
Name (Site): Minnesota Paratransit Service
Address (Site): 11785 Justen Circle
City (Site): Rogers
State (Site): MN
ZIP (Site): 55369
Name (Req): Minnesota Paratransit Service
Address (Req): 11785 Justen Circle
City (Req): Rogers
State (Req): MN
ZIP (Req): 55369
Loc Desc (Req):

Data Source: MPCA Agency Interests: Map; My Neighborhood Sites; MPCA Agency Interests: File Request

Agency Interests: Map Details

Item ID:	252380-AISI0000252380	**Int Doc ID:**	0
Status:	Active	**SI Type:**	CON
Status Date:		**SI Cat:**	AISI
Program:	Brownfields	**SI ID:**	252380
CTU Code:	239641	**SI Cat Desc:**	Agency Interest
CTU Name:	Rogers	**SI Type Desc:**	Conventional Site
PLS Twsp:		**Description:**	
Range :		**SI Designation:**	
Range Dir:		**Cong Dist:**	3
Section:		**House Dist:**	34A
Quarters:		**Senate Dist:**	34
Collection Date:	05-Aug-2022	**TRDSQQ:**	
Tmsp Created:	30-Jun-2022	**Ref Code:**	GEN
User Created:	RSP	**Ref Desc:**	General Location
Tmsp Updt:	05-Aug-2022	**Verified:**	No
Spatial ID:		**User Updt:**	geo_nc
Name:	Minnesota Paratransit Service		
Program List:	BV		
HUC 8:	07010206		
HUC 8 Name:	Mississippi River - Twin Cities		
HUC 10:	0701020601		
HUC 12:	070102060102		
HUC 12 Name:	Rush Creek		
DWSMA Code:			
DWSMA Name:			
Method Code:	DP		
Method Desc:	Digitized - MPCA online map		

My Neighborhood Site Details

Active FLA:	Yes	**HUC 8:**	07010206
MPCA ID:	BF0002261	**Cong Distr:**	3
Program Co:	SR	**Senate Dis:**	34
Program Name:	Investigation and Cleanup	**House Dist:**	34A
Address:	MN	**IC Flag:**	No
Addr ZIP:	55369	**Coord Coll:**	DP
City:	Rogers	**Latitude:**	45.168997
County:	Hennepin	**Longitude:**	-93.524229
Activity:	Brownfields, Petroleum Brownfield and Voluntary Investigation and Cleanup		
Addr St:	11785 Justen Circle		
Addr City:	Rogers		
MPCA ID List:	BF0002261		
Program 1:	Investigation and Cleanup		
Name:	Minnesota Paratransit Service		
Watershed :	Mississippi River - Twin Cities		
Coord Co 1:	Digitized - MPCA online map		
Activity L:	Brownfields, Petroleum Brownfield and Voluntary Investigation and Cleanup		
Industrial:			
Site URL:	https://webapp.pca.state.mn.us/wimn/site/252380		

Agency Interests: File Request Details

Item ID:	252380-AISI0000252380	**Int Doc ID:**	0
Status:	Active	**SI Type:**	CON
Status Date:		**SI Cat:**	AISI
Program:	Brownfields	**SI ID:**	252380
CTU Code:	239641	**SI Cat Desc:**	Agency Interest
CTU Name:	Rogers	**Description:**	
PLS Twsp:		**SI Designation:**	
Range :		**Cong Dist:**	3
Range Dir:		**House Dist:**	34A

Map Key	Number of Records	Direction	Distance (mi/ft)	Elev/Diff (ft)	Site	DB

Section:		**Senate Dist:**	34
Quarters:		**TRDSQQ:**	
Collection Date:	8/5/2022	**Ref Code:**	GEN
Tmsp Created:	6/30/2022	**Ref Desc:**	General Location
User Created:	RSP	**Verified:**	No
Tmsp Updt:	8/5/2022	**User Updt:**	geo_nc
Spatial ID:			
Name:	Minnesota Paratransit Service		
Program List:	BV		
HUC 8:	7010206		
HUC 8 Name:	Mississippi River - Twin Cities		
HUC 10:	701020601		
HUC 10 Name:	Elm Creek		
HUC 12:	70102060102		
HUC 12 Name:	Rush Creek		
SI Type Desc:	Conventional Site		
DWSMA Code:			
DWSMA Name:			
Method Code:	DP		
Method Desc:	Digitized - MPCA online map		

41	2 of 3	W	0.31 / 1,630.39	955.82 / 21	**Minnesota Paratransit Service** **11785 Justen Circle** **Rogers MN**	VIC

Item ID:	252380-AREA0000000001	**Unpermitted Dump?:**	
Project ID:	BF0002261	**State Reg:**	
Project Type:	Brownfield Site	**Federal Reg:**	
Project ID (RAP):		**Fed State Reg:**	
Project Type (RAP):		**Non Reg:**	
Site Status:	Active / Existing	**NPL:**	
Perm List of Prio?:		**Site County:**	Hennepin
Petrol Brownfield?:	Yes	**County (RAP):**	
VIC Site?:	Yes	**Latitude:**	45.16909396
Sf Voluntary:		**Longitude:**	-93.52466871
Inst Controls?:		**Latitude (RAP):**	
SEMS?:		**Longitude (RAP):**	
Project Name:	Minnesota Paratransit Service		
Project Managers:	Jacob Smokovitz (current), Mark Koplitz (current)		
Site Address 1:	11785 Justen Circle		
Site Address 2:			
Site City:	Rogers		
Site State:	MN		
Site Zip:	55369		
Project Name(RAP):			
Address1 (RAP):			
Address2(RAP):			
City (RAP):			
State (RAP):			
Zip (RAP):			
Data Source:	MPCA Remediation Sites		

Remediation Sites Details

Activity ID:	252380	**Object ID:**	34723
SI ID:	1	**Cong Dist:**	3
SI Cat:	AREA	**House Dist:**	34A
SI Type:	BROW	**Senate Dis:**	34
Site Type:	CON	**HUC 8:**	07010206
Acreage:	3.21	**HUC 10:**	0701020601
HRS Score:		**HUC 12:**	070102060102
Score Year:		**Gdb Geomattr Data:**	
DWSMA Code:		**MNTBA:**	
AI Name:	Minnesota Paratransit Service		
Hydrologists:	Victor Henao (current)		
DWSMA Name:			
HUC 8 Name:	Mississippi River - Twin Cities		

Map Key	Number of Records	Direction	Distance (mi/ft)	Elev/Diff (ft)	Site	DB

HUC 12 Name:	Rush Creek
Method Desc:	Digitized - MPCA internal map
Loc Desc:	
WIMN Url:	https://webapp.pca.state.mn.us/wimn/site/252380

Spatial Remediation Activity

AI ID:	252380	**Object ID:**	36400
Site ID:	BF0002261	**Remedy Imp:**	
SI ID:	1	**Remedy Sel:**	
SI Cat:	AREA	**ASMT Compl:**	
NFA Decisi:		**Received:**	
Site Start:	2022-07-01 00:00:00	**NPL List:**	
Site Close:		**NPL Delete:**	
Leak Discovered:		**PLP List:**	
Leak Reported:		**PLP Delist:**	
Leak Reopened:		**Staff Assi:**	2022-07-05 00:00:00
Activity No:	1	**FF Aproved:**	
Activity ID:	SIW20220001	**FF Closed:**	
Activity Type:	Brownfield Site	**Inv Comple:**	
Activity Code:	SIW	**App Comple:**	2022-07-01 00:00:00
Activity Year:	2022	**Er Site Ev:**	
Discovered:			

Map Key	Number of Records	Direction	Distance (mi/ft)	Elev/Diff (ft)	Site	DB
41	3 of 3	W	0.31 / 1,630.39	955.82 / 21	Minnesota Paratransit Service 11785 Justen Circle Rogers MN	BROWNFIELDS

Item ID:	252380-AREA0000000001	**Federal Reg:**	
Project ID:	BF0002261	**Fed State Reg:**	
Project Type:	Brownfield Site	**Non Reg:**	
Project ID (RAP):		**SEMS?:**	
Project Type (RAP):		**NPL:**	
Site Status:	Active / Existing	**Unpermitted Dump?:**	
Perm List of Prior?:		**Latitude:**	45.16909396
Petrol Brownfield?:	Yes	**Longitude:**	-93.52466871
VIC Site?:	Yes	**County (RAP):**	
Sf Voluntary:		**Latitude (RAP):**	
Inst Controls?:		**Longitude (RAP):**	
State Reg:			
Project Name:	Minnesota Paratransit Service		
Site Address 1:	11785 Justen Circle		
Site Address 2:			
Site City:	Rogers		
Site State:	MN		
Site Zip:	55369		
Site County:	Hennepin		
Project Name(RAP):			
Address1 (RAP):			
Address2(RAP):			
City (RAP):			
State (RAP):			
Zip (RAP):			
Project Managers:	Jacob Smokovitz (current), Mark Koplitz (current)		
Data Source:	MPCA Remediation Sites		

Remediation Sites Details

Activity ID:	252380	**DWSMA Name:**	
AI Name:	Minnesota Paratransit Service	**Cong Dist:**	3
SI ID:	1	**House Dist:**	34A
SI Cat:	AREA	**Senate Dis:**	34
SI Type:	BROW	**HUC 8:**	07010206
Site Type:	CON	**HUC 10:**	0701020601
Acreage:	3.21	**HUC 12:**	070102060102
HRS Score:		**DWSMA Code:**	

Map Key	Number of Records	Direction	Distance (mi/ft)	Elev/Diff (ft)	Site	DB

Score Year:		**Method Des:**	Digitized - MPCA internal map
Object ID:	34723		
Loc Desc:			
HUC 8 Name:	Mississippi River - Twin Cities		
HUC 12 Name:	Rush Creek		
Hydrologis:	Victor Henao (current)		
WIMN Url:	https://webapp.pca.state.mn.us/wimn/site/252380		
MNTBA:			

Spatial Remediation Activity

AI ID:	252380	**Site Start:**	2022-07-01 00:00:00
Site ID:	BF0002261	**Remedy Imp:**	
SI ID:	1	**Remedy Sel:**	
SI Cat:	AREA	**ASMT Compl:**	
NFA Decisi:		**Received:**	
Site Close:		**NPL List:**	
Leak Discovered:		**NPL Delete:**	
Leak Reported:		**PLP List:**	
Leak Reopened:		**PLP Delist:**	
Activity No:	1	**Staff Assi:**	2022-07-05 00:00:00
Activity ID:	SIW20220001	**FF Aproved:**	
Activity Type:	Brownfield Site	**FF Closed:**	
Activity Code:	SIW	**Inv Comple:**	
Activity Year:	2022	**App Comple:**	2022-07-01 00:00:00
Discovered:		**Er Site Ev:**	
Objectid:	36400		

Map Key	Number of Records	Direction	Distance (mi/ft)	Elev/Diff (ft)	Site	DB
42	1 of 1	W	0.32 / 1,704.08	953.44 / 19	Minnesota MedTec Inc 11760 Justin Cir Unit B Osseo MN 55369	MPCA AI

Agency Interest ID:	123641	**Latitude (Site):**	45.0027941
County Code (Map):	123	**Longitude (Site):**	-93.008708
County (Map):	Ramsey	**Point Y(Site):**	45.0027941003951
Latitude (Map):	45.0027941	**Point X(Site):**	-93.0087079994561
Longitude (Map):	-93.008708	**County Code (Req):**	123
Point Y(Map):	45.0027941003951	**County (Req):**	Ramsey
Point X(Map):	-93.0087079994561	**Latitude (Req):**	45.0027941
County (Site):	Ramsey	**Longitude (Req):**	-93.008708
Name (Map):	Minnesota MedTec Inc		
Address (Map):	11760 Justin Cir Unit B		
City (Map):	Osseo		
State (Map):	MN		
ZIP (Map):	55369		
Loc Desc (Map):			
Name (Site):	Minnesota MedTec Inc		
Address (Site):	11760 Justin Cir Unit B		
City (Site):	Osseo		
State (Site):	MN		
ZIP (Site):	55369		
Name (Req):	Minnesota MedTec Inc		
Address (Req):	11760 Justin Cir Unit B		
City (Req):	Osseo		
State (Req):	MN		
ZIP (Req):	55369		
Loc Desc (Req):			
Data Source:	MPCA Agency Interests: Map; My Neighborhood Sites; MPCA Agency Interests: File Request		

Agency Interests: Map Details

Item ID:	123641-AISI0000123641	**Int Doc ID:**	0
Status:	Inactive	**SI Type:**	CON
Status Date:	2008-09-02 10:54:32	**SI Cat:**	AISI
Program:	Ind Stormwater	**SI ID:**	123641
CTU Code:	239526	**SI Cat Desc:**	Agency Interest

CTU Name:	North Saint Paul	**SI Type Desc:**	Conventional Site
PLS Twsp:		**Description:**	
Range :		**SI Designation:**	
Range Dir:		**Cong Dist:**	4
Section:		**House Dist:**	44B
Quarters:		**Senate Dist:**	44
Collection Date:	27-Sep-2015	**TRDSQQ:**	
Tmsp Created:	02-Sep-2008	**Ref Code:**	GEN
User Created:	DELTA_M_R1	**Ref Desc:**	General Location
Tmsp Updt:	26-Apr-2016	**Verified:**	No
Spatial ID:	54935633	**User Updt:**	spatial_
Name:	Minnesota MedTec Inc		
Program List:	IS		
HUC 8:	07010206		
HUC 8 Name:	Mississippi River - Twin Cities		
HUC 10:	0701020608		
HUC 12:	070102060803		
HUC 12 Name:	Lake Phalen		
DWSMA Code:	47		
DWSMA Name:	North Saint Paul		
Method Code:	G8		
Method Desc:	GPS - Other		

My Neighborhood Site Details

Active FLA:	No	**HUC 8:**	07010206
MPCA ID:	A00022248	**Cong Distr:**	4
Program Co:	ST	**Senate Dis:**	44
Program Name:	Stormwater	**House Dist:**	44B
Address:	MN	**IC Flag:**	No
Addr ZIP:	55369	**Coord Coll:**	G8
City:	North Saint Paul	**Latitude:**	45.0027941
County:	Ramsey	**Longitude:**	-93.008708
Activity:	Industrial Stormwater		
Addr St:	11760 Justin Cir Unit B		
Addr City:	Osseo		
MPCA ID List:	A00022248		
Program 1:	Stormwater		
Name:	Minnesota MedTec Inc		
Watershed :	Mississippi River - Twin Cities		
Coord Co 1:	GPS - Other		
Activity L:	Industrial Stormwater		
Industrial:			
Site URL:	https://webapp.pca.state.mn.us/wimn/site/123641		

Agency Interests: File Request Details

Item ID:	123641-AISI0000123641	**Int Doc ID:**	0
Status:	Inactive	**SI Type:**	CON
Status Date:	9/2/2008	**SI Cat:**	AISI
Program:	Ind Stormwater	**SI ID:**	123641
CTU Code:	239526	**SI Cat Desc:**	Agency Interest
CTU Name:	North Saint Paul	**Description:**	
PLS Twsp:		**SI Designation:**	
Range :		**Cong Dist:**	4
Range Dir:		**House Dist:**	44B
Section:		**Senate Dist:**	44
Quarters:		**TRDSQQ:**	
Collection Date:	9/27/2015	**Ref Code:**	GEN
Tmsp Created:	9/2/2008	**Ref Desc:**	General Location
User Created:	DELTA_M_R1	**Verified:**	No
Tmsp Updt:	4/26/2016	**User Updt:**	spatial_
Spatial ID:	54935633		
Name:	Minnesota MedTec Inc		
Program List:	IS		
HUC 8:	7010206		
HUC 8 Name:	Mississippi River - Twin Cities		

Map Key	Number of Records	Direction	Distance (mi/ft)	Elev/Diff (ft)	Site	DB

HUC 10:	701020608
HUC 10 Name:	City of Saint Paul-Mississippi River
HUC 12:	70102060803
HUC 12 Name:	Lake Phalen
SI Type Desc:	Conventional Site
DWSMA Code:	47
DWSMA Name:	North Saint Paul
Method Code:	G8
Method Desc:	GPS - Other

Map Key	Number of Records	Direction	Distance (mi/ft)	Elev/Diff (ft)	Site	DB
43	1 of 1	WNW	0.32 / 1,714.97	944.17 / 10	International Computer Appliance Corp 12130 Brockton Ln N Dayton MN 55369	MPCA AI

Agency Interest ID:	102290	**Latitude (Site):**	45.174918
County Code (Map):	053	**Longitude (Site):**	-93.520708
County (Map):	Hennepin	**Point Y(Site):**	45.1749180001756
Latitude (Map):	45.174918	**Point X(Site):**	-93.5207079999316
Longitude (Map):	-93.520708	**County Code (Req):**	53
Point Y(Map):	45.1749180001756	**County (Req):**	Hennepin
Point X(Map):	-93.5207079999316	**Latitude (Req):**	45.174918
County (Site):	Hennepin	**Longitude (Req):**	-93.520708

Name (Map):	International Computer Appliance Corp
Address (Map):	12130 Brockton Ln N
City (Map):	Dayton
State (Map):	MN
ZIP (Map):	55369
Loc Desc (Map):	
Name (Site):	International Computer Appliance Corp
Address (Site):	12130 Brockton Ln N
City (Site):	Dayton
State (Site):	MN
ZIP (Site):	55369
Name (Req):	International Computer Appliance Corp
Address (Req):	12130 Brockton Ln N
City (Req):	Dayton
State (Req):	MN
ZIP (Req):	55369
Loc Desc (Req):	
Data Source:	MPCA Agency Interests: Map; My Neighborhood Sites; MPCA Agency Interests: File Request

Agency Interests: Map Details

Item ID:	102290-AISI0000102290	**Int Doc ID:**	0
Status:	Active	**SI Type:**	CON
Status Date:		**SI Cat:**	AISI
Program:	Ind Stormwater	**SI ID:**	102290
CTU Code:	239447	**SI Cat Desc:**	Agency Interest
CTU Name:	Dayton	**SI Type Desc:**	Conventional Site
PLS Twsp:	120	**Description:**	
Range :	22	**SI Designation:**	
Range Dir:	W	**Cong Dist:**	3
Section:	30	**House Dist:**	34A
Quarters:	bc	**Senate Dist:**	34
Collection Date:	27-Sep-2015	**TRDSQQ:**	12022230bc
Tmsp Created:	07-Oct-2008	**Ref Code:**	GEN
User Created:	DELTA_M_R1	**Ref Desc:**	General Location
Tmsp Updt:	26-Apr-2016	**Verified:**	No
Spatial ID:	55057087	**User Updt:**	spatial_

Name:	International Computer Appliance Corp
Program List:	IS
HUC 8:	07010206
HUC 8 Name:	Mississippi River - Twin Cities
HUC 10:	0701020601
HUC 12:	070102060104
HUC 12 Name:	Diamond Creek-Elm Creek

Map Key	Number of Records	Direction	Distance (mi/ft)	Elev/Diff (ft)	Site	DB

DWSMA Code:
DWSMA Name:
Method Code: G8
Method Desc: GPS - Other

My Neighborhood Site Details

Active FLA:	Yes	**HUC 8:**	07010206
MPCA ID:	Multiple IDs	**Cong Distr:**	3
Program Co:	ST	**Senate Dis:**	34
Program Name:	Stormwater	**House Dist:**	34A
Address:	MN	**IC Flag:**	No
Addr ZIP:	55369	**Coord Coll:**	G8
City:	Dayton	**Latitude:**	45.174918
County:	Hennepin	**Longitude:**	-93.520708

Activity: Industrial Stormwater
Addr St: 12130 Brockton Ln N
Addr City: Dayton
MPCA ID List: A00022836; MNRNE334R
Program 1: Stormwater
Name: International Computer Appliance Corp
Watershed : Mississippi River - Twin Cities
Coord Co 1: GPS - Other
Activity L: Industrial Stormwater
Industrial:
Site URL: https://webapp.pca.state.mn.us/wimn/site/102290

Agency Interests: File Request Details

Item ID:	102290-AISI0000102290	**Int Doc ID:**	0
Status:	Active	**SI Type:**	CON
Status Date:		**SI Cat:**	AISI
Program:	Ind Stormwater	**SI ID:**	102290
CTU Code:	239447	**SI Cat Desc:**	Agency Interest
CTU Name:	Dayton	**Description:**	
PLS Twsp:	120	**SI Designation:**	
Range :	22	**Cong Dist:**	3
Range Dir:	W	**House Dist:**	34A
Section:	30	**Senate Dist:**	34
Quarters:	bc	**TRDSQQ:**	12022230bc
Collection Date:	9/27/2015	**Ref Code:**	GEN
Tmsp Created:	10/7/2008	**Ref Desc:**	General Location
User Created:	DELTA_M_R1	**Verified:**	No
Tmsp Updt:	4/26/2016	**User Updt:**	spatial_
Spatial ID:	55057087		

Name: International Computer Appliance Corp
Program List: IS
HUC 8: 7010206
HUC 8 Name: Mississippi River - Twin Cities
HUC 10: 701020601
HUC 10 Name: Elm Creek
HUC 12: 70102060104
HUC 12 Name: Diamond Creek-Elm Creek
SI Type Desc: Conventional Site
DWSMA Code:
DWSMA Name:
Method Code: G8
Method Desc: GPS - Other

44	1 of 1	W	0.33 / 1,753.08	954.60 / 20	**Swanson Tool and Die, Inc.** **11755 Justen Cir** **Maple Grove MN 55369**	**MPCA AI**

Agency Interest ID:	222177	**Latitude (Site):**	45.16870851
County Code (Map):	053	**Longitude (Site):**	-93.52352508
County (Map):	Hennepin	**Point Y(Site):**	45.1687085097266

Latitude (Map):	45.16870851	***Point X(Site):***	-93.5235250795036
Longitude (Map):	-93.52352508	***County Code (Req):***	53
Point Y(Map):	45.1687085097266	***County (Req):***	Hennepin
Point X(Map):	-93.5235250795036	***Latitude (Req):***	45.16870851
County (Site):	Hennepin	***Longitude (Req):***	-93.52352508

Name (Map): Swanson Tool and Die, Inc.
Address (Map): 11755 Justen Cir
City (Map): Maple Grove
State (Map): MN
ZIP (Map): 55369
Loc Desc (Map):
Name (Site): Swanson Tool and Die, Inc.
Address (Site): 11755 Justen Cir
City (Site): Maple Grove
State (Site): MN
ZIP (Site): 55369-9282
Name (Req): Swanson Tool and Die, Inc.
Address (Req): 11755 Justen Cir
City (Req): Maple Grove
State (Req): MN
ZIP (Req): 55369
Loc Desc (Req):
Data Source: MPCA Agency Interests: Map; My Neighborhood Sites; MPCA Agency Interests: File Request

Agency Interests: Map Details

Item ID:	222177-AISI0000222177	***Int Doc ID:***	0
Status:	Active	***SI Type:***	CON
Status Date:		***SI Cat:***	AISI
Program:	Hazardous Waste	***SI ID:***	222177
CTU Code:	239641	***SI Cat Desc:***	Agency Interest
CTU Name:	Rogers	***SI Type Desc:***	Conventional Site
PLS Twsp:		***Description:***	
Range :		***SI Designation:***	
Range Dir:		***Cong Dist:***	3
Section:		***House Dist:***	34A
Quarters:		***Senate Dist:***	34
Collection Date:	24-Jan-2018	***TRDSQQ:***	
Tmsp Created:	24-Jan-2018	***Ref Code:***	GEN
User Created:	swright1	***Ref Desc:***	General Location
Tmsp Updt:	24-Jan-2018	***Verified:***	No
Spatial ID:		***User Updt:***	geo_nc

Name: Swanson Tool and Die, Inc.
Program List: HW
HUC 8: 07010206
HUC 8 Name: Mississippi River - Twin Cities
HUC 10: 0701020601
HUC 12: 070102060102
HUC 12 Name: Rush Creek
DWSMA Code:
DWSMA Name:
Method Code: A1
Method Desc: Address Matching House Number

My Neighborhood Site Details

Active FLA:	Yes	***HUC 8:***	07010206
MPCA ID:	MNS000317928	***Cong Distr:***	3
Program Co:	HW	***Senate Dis:***	34
Program Name:	Hazardous Waste	***House Dist:***	34A
Address:	MN	***IC Flag:***	No
Addr ZIP:	55369-9282	***Coord Coll:***	A1
City:	Rogers	***Latitude:***	45.16870851
County:	Hennepin	***Longitude:***	-93.52352508

Activity: Hazardous Waste, Very small quantity generator
Addr St: 11755 Justen Cir
Addr City: Maple Grove

MPCA ID List:	MNS000317928
Program 1:	Hazardous Waste
Name:	Swanson Tool and Die, Inc.
Watershed :	Mississippi River - Twin Cities
Coord Co 1:	Address Matching House Number
Activity L:	Hazardous Waste, Very small quantity generator
Industrial:	Machine Tool Manufacturing
Site URL:	https://webapp.pca.state.mn.us/wimn/site/222177

Agency Interests: File Request Details

Item ID:	222177-AISI0000222177	**Int Doc ID:**	0
Status:	Active	**SI Type:**	CON
Status Date:		**SI Cat:**	AISI
Program:	Hazardous Waste	**SI ID:**	222177
CTU Code:	239641	**SI Cat Desc:**	Agency Interest
CTU Name:	Rogers	**Description:**	
PLS Twsp:		**SI Designation:**	
Range :		**Cong Dist:**	3
Range Dir:		**House Dist:**	34A
Section:		**Senate Dist:**	34
Quarters:		**TRDSQQ:**	
Collection Date:	1/24/2018	**Ref Code:**	GEN
Tmsp Created:	1/24/2018	**Ref Desc:**	General Location
User Created:	swright1	**Verified:**	No
Tmsp Updt:	1/24/2018	**User Updt:**	geo_nc
Spatial ID:			

Name:	Swanson Tool and Die, Inc.
Program List:	HW
HUC 8:	7010206
HUC 8 Name:	Mississippi River - Twin Cities
HUC 10:	701020601
HUC 10 Name:	Elm Creek
HUC 12:	70102060102
HUC 12 Name:	Rush Creek
SI Type Desc:	Conventional Site
DWSMA Code:	
DWSMA Name:	
Method Code:	A1
Method Desc:	Address Matching House Number

45	***1 of 1***	***NNW***	***0.34 / 1,792.83***	***924.08 / -11***	***Kjellbergs Dayton Mobile Hm Pk Stab Pond See location description Dayton MN***	***UNPERMITTED LF***

Item ID:	189908-AREA0000000001	**Unpermitted Dump?:**	Yes
Project ID:	SA0007675	**Federal Reg:**	
Project Type:	Site Assessment Site	**Fed State Reg:**	
Project ID (RAP):		**Non Reg:**	
Project Type (RAP):		**State Reg:**	
Site Status:	Closed	**NPL:**	
Perm List of Prio?:		**Site County:**	Hennepin
Petrol Brownfield?:		**County (RAP):**	
VIC Site?:		**Latitude:**	45.17637219
Sf Voluntary:		**Longitude:**	-93.51530024
Inst Controls?:		**Latitude (RAP):**	
SEMS?:		**Longitude (RAP):**	

Project Name:	Kjellbergs Dayton Mobile Hm Pk Stab Pond
Project Managers:	
Site Address 1:	See location description
Site Address 2:	
Site City:	Dayton
Site State:	MN
Site ZIP:	55369
Project Name(RAP):	
Address1 (RAP):	

Address2(RAP):
City (RAP):
State (RAP):
ZIP (RAP):
Data Source: MPCA Remediation Sites

Remediation Sites Details

Activity ID:	189908	**Cong Dist:**	3
SI ID:	1	**House Dist:**	34A
SI Cat:	AREA	**Senate Dis:**	34
SI Type:	SITE	**HUC 8:**	07010206
Site Type:	CON	**HUC 10:**	0701020601
Acreage:		**HUC 12:**	070102060104
DWSMA Code:		**Method Des:**	Public Land Survey-Two Quarter
HRS Score:		**Gdb Geomattr Data:**	
Score Year:		**MNTBA:**	

Object ID: 27845
AI Name: Kjellbergs Dayton Mobile Hm Pk Stab Pond
Hydrologists:
DWSMA Name:
HUC 8 Name: Mississippi River - Twin Cities
HUC 12 Name: Diamond Creek-Elm Creek
Loc Desc: Between Brockton Ln N & French Lake Road W - Approx 18000 Block btwn Brockton Lane north & french
WIMN Url: https://webapp.pca.state.mn.us/wimn/site/189908

Spatial Remediation Activity

AI ID:	189908	**Object ID:**	24833
Site ID:	SA0007675	**Remedy Imp:**	
SI ID:	1	**Remedy Sel:**	
SI Cat:	AREA	**ASMT Compl:**	
NFA Decisi:		**Received:**	1987-01-01 00:00:00
Site Start:	1987-01-01 00:00:00	**NPL List:**	
Site Close:	1997-01-01 00:00:00	**NPL Delete:**	
Leak Discovered:		**PLP List:**	
Leak Reported:		**PLP Delist:**	
Leak Reopened:		**Staff Assi:**	
Activity No:	1	**FF Aproved:**	
Activity ID:	SIW19970001	**FF Closed:**	
Activity Type:	Site Assessment Investigation	**Inv Comple:**	
Activity Code:	SIW	**App Comple:**	
Activity Year:	1997	**Er Site Ev:**	
Discovered:			

46	1 of 3	W	0.35 / 1,825.86	957.40 / 23	19220 Linden Drive 19220 Linden Dr Maple Grove MN	VIC

Item ID:	197382-AREA0000000001	**Unpermitted Dump?:**	
Project ID:	VP22080	**State Reg:**	Yes
Project Type:	Brownfield Site	**Federal Reg:**	
Project ID (RAP):		**Fed State Reg:**	
Project Type (RAP):		**Non Reg:**	
Site Status:	Closed	**NPL:**	
Perm List of Prio?:		**Site County:**	Hennepin
Petrol Brownfield?:		**County (RAP):**	
VIC Site?:	Yes	**Latitude:**	45.16977692
Sf Voluntary:		**Longitude:**	-93.52416992
Inst Controls?:		**Latitude (RAP):**	
SEMS?:		**Longitude (RAP):**	

Project Name: 19220 Linden Drive
Project Managers: Edward Olson (no longer at MPCA)
Site Address 1: 19220 Linden Dr
Site Address 2:

Map Key	Number of Records	Direction	Distance (mi/ft)	Elev/Diff (ft)	Site	DB

Site City:	Maple Grove
Site State:	MN
Site Zip:	55369
Project Name(RAP):	
Address1 (RAP):	
Address2(RAP):	
City (RAP):	
State (RAP):	
Zip (RAP):	
Data Source:	MPCA Remediation Sites

Remediation Sites Details

Activity ID:	197382	**Object ID:**	19816
SI ID:	1	**Cong Dist:**	3
SI Cat:	AREA	**House Dist:**	34A
SI Type:	BROW	**Senate Dis:**	34
Site Type:	CON	**HUC 8:**	07010206
Acreage:	1.30	**HUC 10:**	0701020601
HRS Score:		**HUC 12:**	070102060102
Score Year:		**Gdb Geomattr Data:**	
DWSMA Code:		**MNTBA:**	

AI Name:	19220 Linden Dr
Hydrologists:	Mike Connolly (no longer at MPCA)
DWSMA Name:	
HUC 8 Name:	Mississippi River - Twin Cities
HUC 12 Name:	Rush Creek
Method Desc:	Digitized-DOQ
Loc Desc:	Recording studio since Pappas bought Site in 1999. A rectangular shaped lot where the 2-story, slab on grade, cinder block office warehouse-type bldg which was constructed in 1998.
WIMN Url:	https://webapp.pca.state.mn.us/wimn/site/197382

Spatial Remediation Activity

AI ID:	197382	**Object ID:**	33189
Site ID:	VP22080	**Remedy Imp:**	
SI ID:	1	**Remedy Sel:**	
SI Cat:	AREA	**ASMT Compl:**	
NFA Decisi:		**Received:**	2006-05-26 00:00:00
Site Start:	2006-05-26 00:00:00	**NPL List:**	
Site Close:	2006-08-15 00:00:00	**NPL Delete:**	
Leak Discovered:		**PLP List:**	
Leak Reported:		**PLP Delist:**	
Leak Reopened:		**Staff Assi:**	2006-05-26 00:00:00
Activity No:	1	**FF Aproved:**	
Activity ID:	SIW20060001	**FF Closed:**	
Activity Type:	Brownfield Site	**Inv Comple:**	
Activity Code:	SIW	**App Comple:**	2006-05-26 00:00:00
Activity Year:	2006	**Er Site Ev:**	
Discovered:			

46	2 of 3	W	0.35 / 1,825.86	957.40 / 23	19220 Linden Dr 19220 Linden Dr Maple Grove MN 55369	MPCA AI

Agency Interest ID:	197382	**Latitude (Site):**	45.16977778
County Code (Map):	053	**Longitude (Site):**	-93.52416667
County (Map):	Hennepin	**Point Y(Site):**	45.1697777799175
Latitude (Map):	45.16977778	**Point X(Site):**	-93.5241666698031
Longitude (Map):	-93.52416667	**County Code (Req):**	53
Point Y(Map):	45.1697777799175	**County (Req):**	Hennepin
Point X(Map):	-93.5241666698031	**Latitude (Req):**	45.16977778
County (Site):	Hennepin	**Longitude (Req):**	-93.52416667

Name (Map):	19220 Linden Dr
Address (Map):	19220 Linden Dr
City (Map):	Maple Grove

State (Map):	MN
ZIP (Map):	55369
Loc Desc (Map):	
Name (Site):	19220 Linden Dr
Address (Site):	19220 Linden Dr
City (Site):	Maple Grove
State (Site):	MN
ZIP (Site):	55369
Name (Req):	19220 Linden Dr
Address (Req):	19220 Linden Dr
City (Req):	Maple Grove
State (Req):	MN
ZIP (Req):	55369
Loc Desc (Req):	
Data Source:	MPCA Agency Interests: Map; My Neighborhood Sites; MPCA Agency Interests: File Request

Agency Interests: Map Details

Item ID:	197382-AISI0000197382	***Int Doc ID:***	0
Status:	Active	***SI Type:***	CON
Status Date:		***SI Cat:***	AISI
Program:	Multiple Programs	***SI ID:***	197382
CTU Code:	239641	***SI Cat Desc:***	Agency Interest
CTU Name:	Rogers	***SI Type Desc:***	Conventional Site
PLS Twsp:	120	***Description:***	
Range :	23	***SI Designation:***	
Range Dir:	W	***Cong Dist:***	3
Section:	25	***House Dist:***	34A
Quarters:	d	***Senate Dist:***	34
Collection Date:	25-Aug-2017	***TRDSQQ:***	12023225d
Tmsp Created:	06-Jun-2006	***Ref Code:***	GEN
User Created:	DELTA_M_R2	***Ref Desc:***	General Location
Tmsp Updt:	25-Aug-2017	***Verified:***	No
Spatial ID:	51218934	***User Updt:***	geo_nc
Name:	19220 Linden Dr		
Program List:	BV, SA		
HUC 8:	07010206		
HUC 8 Name:	Mississippi River - Twin Cities		
HUC 10:	0701020601		
HUC 12:	070102060102		
HUC 12 Name:	Rush Creek		
DWSMA Code:			
DWSMA Name:			
Method Code:	I2		
Method Desc:	Digitized-DOQ		

My Neighborhood Site Details

Active FLA:	Yes	***HUC 8:***	07010206
MPCA ID:	Multiple IDs	***Cong Distr:***	3
Program Co:	SR	***Senate Dis:***	34
Program Name:	Investigation and Cleanup	***House Dist:***	34A
Address:	MN	***IC Flag:***	No
Addr ZIP:	55369	***Coord Coll:***	I2
City:	Rogers	***Latitude:***	45.16977778
County:	Hennepin	***Longitude:***	-93.52416667
Activity:	Multiple Activities		
Addr St:	19220 Linden Dr		
Addr City:	Maple Grove		
MPCA ID List:	SA0001937; VP22080		
Program 1:	Investigation and Cleanup		
Name:	19220 Linden Dr		
Watershed :	Mississippi River - Twin Cities		
Coord Co 1:	Digitized-DOQ		
Activity L:	Brownfields, Voluntary Investigation and Cleanup; Site Assessment		
Industrial:			
Site URL:	https://webapp.pca.state.mn.us/wimn/site/197382		

Agency Interests: File Request Details

Item ID:	197382-AISI0000197382	***Int Doc ID:***	0
Status:	Active	***SI Type:***	CON
Status Date:		***SI Cat:***	AISI
Program:	Multiple Programs	***SI ID:***	197382
CTU Code:	239641	***SI Cat Desc:***	Agency Interest
CTU Name:	Rogers	***Description:***	
PLS Twsp:	120	***SI Designation:***	
Range :	23	***Cong Dist:***	3
Range Dir:	W	***House Dist:***	34A
Section:	25	***Senate Dist:***	34
Quarters:	d	***TRDSQQ:***	12023225d
Collection Date:	8/25/2017	***Ref Code:***	GEN
Tmsp Created:	6/6/2006	***Ref Desc:***	General Location
User Created:	DELTA_M_R2	***Verified:***	No
Tmsp Updt:	8/25/2017	***User Updt:***	geo_nc
Spatial ID:	51218934		
Name:	19220 Linden Dr		
Program List:	BV, SA		
HUC 8:	7010206		
HUC 8 Name:	Mississippi River - Twin Cities		
HUC 10:	701020601		
HUC 10 Name:	Elm Creek		
HUC 12:	70102060102		
HUC 12 Name:	Rush Creek		
SI Type Desc:	Conventional Site		
DWSMA Code:			
DWSMA Name:			
Method Code:	I2		
Method Desc:	Digitized-DOQ		

46	*3 of 3*	*W*	*0.35 / 1,825.86*	*957.40 / 23*	***19220 Linden Drive 19220 Linden Dr Maple Grove MN***	***BROWNFIELDS***

Item ID:	197382-AREA0000000001	***Federal Reg:***	
Project ID:	VP22080	***Fed State Reg:***	
Project Type:	Brownfield Site	***Non Reg:***	
Project ID (RAP):		***SEMS?:***	
Project Type (RAP):		***NPL:***	
Site Status:	Closed	***Unpermitted Dump?:***	
Perm List of Prior?:		***Latitude:***	45.16977692
Petrol Brownfield?:		***Longitude:***	-93.52416992
VIC Site?:	Yes	***County (RAP):***	
Sf Voluntary:		***Latitude (RAP):***	
Inst Controls?:		***Longitude (RAP):***	
State Reg:	Yes		
Project Name:	19220 Linden Drive		
Site Address 1:	19220 Linden Dr		
Site Address 2:			
Site City:	Maple Grove		
Site State:	MN		
Site Zip:	55369		
Site County:	Hennepin		
Project Name(RAP):			
Address1 (RAP):			
Address2(RAP):			
City (RAP):			
State (RAP):			
Zip (RAP):			
Project Managers:	Edward Olson (no longer at MPCA)		
Data Source:	MPCA Remediation Sites		

Remediation Sites Details

Activity ID:	197382	**DWSMA Name:**	
AI Name:	19220 Linden Dr	**Cong Dist:**	3
SI ID:	1	**House Dist:**	34A
SI Cat:	AREA	**Senate Dis:**	34
SI Type:	BROW	**HUC 8:**	07010206
Site Type:	CON	**HUC 10:**	0701020601
Acreage:	1.30	**HUC 12:**	070102060102
HRS Score:		**DWSMA Code:**	
Score Year:		**Method Des:**	Digitized-DOQ
Object ID:	19816		

Loc Desc: Recording studio since Pappas bought Site in 1999. A rectangular shaped lot where the 2-story, slab on grade, cinder block office warehouse-type bldg which was constructed in 1998.
HUC 8 Name: Mississippi River - Twin Cities
HUC 12 Name: Rush Creek
Hydrologis: Mike Connolly (no longer at MPCA)
WIMN Url: https://webapp.pca.state.mn.us/wimn/site/197382
MNTBA:

Spatial Remediation Activity

AI ID:	197382	**Site Start:**	2006-05-26 00:00:00
Site ID:	VP22080	**Remedy Imp:**	
SI ID:	1	**Remedy Sel:**	
SI Cat:	AREA	**ASMT Compl:**	
NFA Decisi:		**Received:**	2006-05-26 00:00:00
Site Close:	2006-08-15 00:00:00	**NPL List:**	
Leak Discovered:		**NPL Delete:**	
Leak Reported:		**PLP List:**	
Leak Reopened:		**PLP Delist:**	
Activity No:	1	**Staff Assi:**	2006-05-26 00:00:00
Activity ID:	SIW20060001	**FF Aproved:**	
Activity Type:	Brownfield Site	**FF Closed:**	
Activity Code:	SIW	**Inv Comple:**	
Activity Year:	2006	**App Comple:**	2006-05-26 00:00:00
Discovered:		**Er Site Ev:**	
Objectid:	33189		

47	1 of 1	W	0.35 / 1,838.78	956.64 / 22	**MIDWEST PARATRANSIT SERVICES INC** **11785 Justen Cir** **Maple Grove MN 55369**	**MPCA AI**

Agency Interest ID:	222431	**Latitude (Site):**	45.16900346
County Code (Map):	053	**Longitude (Site):**	-93.52333429
County (Map):	Hennepin	**Point Y(Site):**	45.1690034603185
Latitude (Map):	45.16900346	**Point X(Site):**	-93.5233342898588
Longitude (Map):	-93.52333429	**County Code (Req):**	53
Point Y(Map):	45.1690034603185	**County (Req):**	Hennepin
Point X(Map):	-93.5233342898588	**Latitude (Req):**	45.16900346
County (Site):	Hennepin	**Longitude (Req):**	-93.52333429

Name (Map): MIDWEST PARATRANSIT SERVICES INC
Address (Map): 11785 Justen Cir
City (Map): Maple Grove
State (Map): MN
ZIP (Map): 55369
Loc Desc (Map):
Name (Site): MIDWEST PARATRANSIT SERVICES INC
Address (Site): 11785 Justen Cir
City (Site): Maple Grove
State (Site): MN
ZIP (Site): 55369-9282
Name (Req): MIDWEST PARATRANSIT SERVICES INC
Address (Req): 11785 Justen Cir
City (Req): Maple Grove
State (Req): MN
ZIP (Req): 55369

Loc Desc (Req):
Data Source: MPCA Agency Interests: Map; My Neighborhood Sites; MPCA Agency Interests: File Request

Agency Interests: Map Details

Item ID:	222431-AISI0000222431	**Int Doc ID:**	0
Status:	Active	**SI Type:**	CON
Status Date:		**SI Cat:**	AISI
Program:	Hazardous Waste	**SI ID:**	222431
CTU Code:	239641	**SI Cat Desc:**	Agency Interest
CTU Name:	Rogers	**SI Type Desc:**	Conventional Site
PLS Twsp:		**Description:**	
Range :		**SI Designation:**	
Range Dir:		**Cong Dist:**	3
Section:		**House Dist:**	34A
Quarters:		**Senate Dist:**	34
Collection Date:	14-Feb-2018	**TRDSQQ:**	
Tmsp Created:	14-Feb-2018	**Ref Code:**	GEN
User Created:	swright1	**Ref Desc:**	General Location
Tmsp Updt:	14-Feb-2018	**Verified:**	No
Spatial ID:		**User Updt:**	geo_nc

Name: MIDWEST PARATRANSIT SERVICES INC
Program List: HW
HUC 8: 07010206
HUC 8 Name: Mississippi River - Twin Cities
HUC 10: 0701020601
HUC 12: 070102060102
HUC 12 Name: Rush Creek
DWSMA Code:
DWSMA Name:
Method Code: A1
Method Desc: Address Matching House Number

My Neighborhood Site Details

Active FLA:	Yes	**HUC 8:**	07010206
MPCA ID:	MNS000318720	**Cong Distr:**	3
Program Co:	HW	**Senate Dis:**	34
Program Name:	Hazardous Waste	**House Dist:**	34A
Address:	MN	**IC Flag:**	No
Addr ZIP:	55369-9282	**Coord Coll:**	A1
City:	Rogers	**Latitude:**	45.16900346
County:	Hennepin	**Longitude:**	-93.52333429

Activity: Hazardous Waste, Very small quantity generator
Addr St: 11785 Justen Cir
Addr City: Maple Grove
MPCA ID List: MNS000318720
Program 1: Hazardous Waste
Name: MIDWEST PARATRANSIT SERVICES INC
Watershed : Mississippi River - Twin Cities
Coord Co 1: Address Matching House Number
Activity L: Hazardous Waste, Very small quantity generator
Industrial: General Automotive Repair
Site URL: https://webapp.pca.state.mn.us/wimn/site/222431

Agency Interests: File Request Details

Item ID:	222431-AISI0000222431	**Int Doc ID:**	0
Status:	Active	**SI Type:**	CON
Status Date:		**SI Cat:**	AISI
Program:	Hazardous Waste	**SI ID:**	222431
CTU Code:	239641	**SI Cat Desc:**	Agency Interest
CTU Name:	Rogers	**Description:**	
PLS Twsp:		**SI Designation:**	
Range :		**Cong Dist:**	3

Range Dir:		**House Dist:**	34A
Section:		**Senate Dist:**	34
Quarters:		**TRDSQQ:**	
Collection Date:	2/14/2018	**Ref Code:**	GEN
Tmsp Created:	2/14/2018	**Ref Desc:**	General Location
User Created:	swright1	**Verified:**	No
Tmsp Updt:	2/14/2018	**User Updt:**	geo_nc
Spatial ID:			

Name:	MIDWEST PARATRANSIT SERVICES INC
Program List:	HW
HUC 8:	7010206
HUC 8 Name:	Mississippi River - Twin Cities
HUC 10:	701020601
HUC 10 Name:	Elm Creek
HUC 12:	70102060102
HUC 12 Name:	Rush Creek
SI Type Desc:	Conventional Site
DWSMA Code:	
DWSMA Name:	
Method Code:	A1
Method Desc:	Address Matching House Number

48	1 of 1	W	0.36 / 1,909.92	959.07 / 24	designer iron inc. 19260 Linden Dr Maple Grove MN 55369	MPCA AI

Agency Interest ID:	132358	**Latitude (Site):**	45.170155
County Code (Map):	053	**Longitude (Site):**	-93.524605
County (Map):	Hennepin	**Point Y(Site):**	45.1701550000436
Latitude (Map):	45.170155	**Point X(Site):**	-93.524604999771
Longitude (Map):	-93.524605	**County Code (Req):**	53
Point Y(Map):	45.1701550000436	**County (Req):**	Hennepin
Point X(Map):	-93.524604999771	**Latitude (Req):**	45.170155
County (Site):	Hennepin	**Longitude (Req):**	-93.524605

Name (Map):	designer iron inc.
Address (Map):	19260 Linden Dr
City (Map):	Maple Grove
State (Map):	MN
ZIP (Map):	55369
Loc Desc (Map):	
Name (Site):	designer iron inc.
Address (Site):	19260 Linden Dr
City (Site):	Maple Grove
State (Site):	MN
ZIP (Site):	55369-9150
Name (Req):	designer iron inc.
Address (Req):	19260 Linden Dr
City (Req):	Maple Grove
State (Req):	MN
ZIP (Req):	55369
Loc Desc (Req):	
Data Source:	MPCA Agency Interests: Map; My Neighborhood Sites; MPCA Agency Interests: File Request

Agency Interests: Map Details

Item ID:	132358-AISI0000132358	**Int Doc ID:**	0
Status:	Active	**SI Type:**	CON
Status Date:		**SI Cat:**	AISI
Program:	Ind Stormwater	**SI ID:**	132358
CTU Code:	239641	**SI Cat Desc:**	Agency Interest
CTU Name:	Rogers	**SI Type Desc:**	Conventional Site
PLS Twsp:		**Description:**	
Range :		**SI Designation:**	
Range Dir:		**Cong Dist:**	3
Section:		**House Dist:**	34A
Quarters:		**Senate Dist:**	34
Collection Date:	07-May-2020	**TRDSQQ:**	

Tmsp Created:	16-Oct-2008	**Ref Code:**	GEN
User Created:	DELTA_M_R1	**Ref Desc:**	General Location
Tmsp Updt:	07-May-2020	**Verified:**	No
Spatial ID:	55084702	**User Updt:**	geo_nc
Name:	designer iron inc.		
Program List:	IS		
HUC 8:	07010206		
HUC 8 Name:	Mississippi River - Twin Cities		
HUC 10:	0701020601		
HUC 12:	070102060102		
HUC 12 Name:	Rush Creek		
DWSMA Code:			
DWSMA Name:			
Method Code:	DP		
Method Desc:	Digitized - MPCA online map		

My Neighborhood Site Details

Active FLA:	Yes	**HUC 8:**	07010206
MPCA ID:	Multiple IDs	**Cong Distr:**	3
Program Co:	ST	**Senate Dis:**	34
Program Name:	Stormwater	**House Dist:**	34A
Address:	MN	**IC Flag:**	No
Addr ZIP:	55369-9150	**Coord Coll:**	DP
City:	Rogers	**Latitude:**	45.170155
County:	Hennepin	**Longitude:**	-93.524605
Activity:	Industrial Stormwater		
Addr St:	19260 Linden Dr		
Addr City:	Maple Grove		
MPCA ID List:	MNRNE33F2; MNRNE38VL		
Program 1:	Stormwater		
Name:	designer iron inc.		
Watershed :	Mississippi River - Twin Cities		
Coord Co 1:	Digitized - MPCA online map		
Activity L:	Industrial Stormwater		
Industrial:			
Site URL:	https://webapp.pca.state.mn.us/wimn/site/132358		

Agency Interests: File Request Details

Item ID:	132358-AISI0000132358	**Int Doc ID:**	0
Status:	Active	**SI Type:**	CON
Status Date:		**SI Cat:**	AISI
Program:	Ind Stormwater	**SI ID:**	132358
CTU Code:	239641	**SI Cat Desc:**	Agency Interest
CTU Name:	Rogers	**Description:**	
PLS Twsp:		**SI Designation:**	
Range :		**Cong Dist:**	3
Range Dir:		**House Dist:**	34A
Section:		**Senate Dist:**	34
Quarters:		**TRDSQQ:**	
Collection Date:	5/7/2020	**Ref Code:**	GEN
Tmsp Created:	10/16/2008	**Ref Desc:**	General Location
User Created:	DELTA_M_R1	**Verified:**	No
Tmsp Updt:	5/7/2020	**User Updt:**	geo_nc
Spatial ID:	55084702		
Name:	designer iron inc.		
Program List:	IS		
HUC 8:	7010206		
HUC 8 Name:	Mississippi River - Twin Cities		
HUC 10:	701020601		
HUC 10 Name:	Elm Creek		
HUC 12:	70102060102		
HUC 12 Name:	Rush Creek		
SI Type Desc:	Conventional Site		
DWSMA Code:			
DWSMA Name:			

Map Key	Number of Records	Direction	Distance (mi/ft)	Elev/Diff (ft)	Site	DB

Method Code: DP
Method Desc: Digitized - MPCA online map

49	1 of 2	NNW	0.37 / 1,942.11	915.99 / -19	Beach Property 12261 French Lake Road West Dayton MN 55327	MPCA AI

Agency Interest ID: 253567
County Code (Map): 053
County (Map): Hennepin
Latitude (Map): 45.17653645
Longitude (Map): -93.51546426
Point Y(Map): 45.1765364497424
Point X(Map): -93.5154642602827
County (Site): Hennepin
Name (Map): Beach Property
Address (Map): 12261 French Lake Road West
City (Map): Dayton
State (Map): MN
ZIP (Map): 55327
Loc Desc (Map):
Name (Site): Beach Property
Address (Site): 12261 French Lake Road West
City (Site): Dayton
State (Site): MN
ZIP (Site): 55327
Name (Req): Beach Property
Address (Req): 12261 French Lake Road West
City (Req): Dayton
State (Req): MN
ZIP (Req): 55327
Loc Desc (Req):
Data Source: MPCA Agency Interests: Map; My Neighborhood Sites; MPCA Agency Interests: File Request

Latitude (Site): 45.17653645
Longitude (Site): -93.51546426
Point Y(Site): 45.1765364497424
Point X(Site): -93.5154642602827
County Code (Req): 53
County (Req): Hennepin
Latitude (Req): 45.17653645
Longitude (Req): -93.51546426

Agency Interests: Map Details

Item ID: 253567-AISI0000253567
Status: Active
Status Date:
Program: Brownfields
CTU Code: 239447
CTU Name: Dayton
PLS Twsp:
Range :
Range Dir:
Section:
Quarters:
Collection Date: 14-Oct-2022
Tmsp Created: 13-Oct-2022
User Created: RSP
Tmsp Updt: 14-Oct-2022
Spatial ID:
Name: Beach Property
Program List: BV
HUC 8: 07010206
HUC 8 Name: Mississippi River - Twin Cities
HUC 10: 0701020601
HUC 12: 070102060104
HUC 12 Name: Diamond Creek-Elm Creek
DWSMA Code:
DWSMA Name:
Method Code: DM
Method Desc: Digitized - MPCA internal map

Int Doc ID: 0
SI Type: CON
SI Cat: AISI
SI ID: 253567
SI Cat Desc: Agency Interest
SI Type Desc: Conventional Site
Description:
SI Designation:
Cong Dist: 3
House Dist: 34A
Senate Dist: 34
TRDSQQ:
Ref Code: CEN
Ref Desc: Center of Feature Represented
Verified: No
User Updt: geo_nc

My Neighborhood Site Details

Map Key	Number of Records	Direction	Distance (mi/ft)	Elev/Diff (ft)	Site	DB

Active FLA:	Yes	**HUC 8:**	07010206
MPCA ID:	BF0002347	**Cong Distr:**	3
Program Co:	SR	**Senate Dis:**	34
Program Name:	Investigation and Cleanup	**House Dist:**	34A
Address:	MN	**IC Flag:**	No
Addr ZIP:	55327	**Coord Coll:**	DM
City:	Dayton	**Latitude:**	45.17653645
County:	Hennepin	**Longitude:**	-93.51546426
Activity:	Brownfields, Petroleum Brownfield		
Addr St:	12261 French Lake Road West		
Addr City:	Dayton		
MPCA ID List:	BF0002347		
Program 1:	Investigation and Cleanup		
Name:	Beach Property		
Watershed :	Mississippi River - Twin Cities		
Coord Co 1:	Digitized - MPCA internal map		
Activity L:	Brownfields, Petroleum Brownfield		
Industrial:			
Site URL:	https://webapp.pca.state.mn.us/wimn/site/253567		

Agency Interests: File Request Details

Item ID:	253567-AISI0000253567	**Int Doc ID:**	0
Status:	Active	**SI Type:**	CON
Status Date:		**SI Cat:**	AISI
Program:	Brownfields	**SI ID:**	253567
CTU Code:	239447	**SI Cat Desc:**	Agency Interest
CTU Name:	Dayton	**Description:**	
PLS Twsp:		**SI Designation:**	
Range :		**Cong Dist:**	3
Range Dir:		**House Dist:**	34A
Section:		**Senate Dist:**	34
Quarters:		**TRDSQQ:**	
Collection Date:	10/14/2022	**Ref Code:**	CEN
Tmsp Created:	10/13/2022	**Ref Desc:**	Center of Feature Represented
User Created:	RSP	**Verified:**	No
Tmsp Updt:	10/14/2022	**User Updt:**	geo_nc
Spatial ID:			
Name:	Beach Property		
Program List:	BV		
HUC 8:	7010206		
HUC 8 Name:	Mississippi River - Twin Cities		
HUC 10:	701020601		
HUC 10 Name:	Elm Creek		
HUC 12:	70102060104		
HUC 12 Name:	Diamond Creek-Elm Creek		
SI Type Desc:	Conventional Site		
DWSMA Code:			
DWSMA Name:			
Method Code:	DM		
Method Desc:	Digitized - MPCA internal map		

49	2 of 2	NNW	0.37 / 1,942.11	915.99 / -19	**Beach Property** **12261 French Lake Road West** **Dayton MN**	**BROWNFIELDS**

Item ID:	253567-AREA0000000001	**Federal Reg:**	
Project ID:	BF0002347	**Fed State Reg:**	
Project Type:	Brownfield Site	**Non Reg:**	
Project ID (RAP):		**SEMS?:**	
Project Type (RAP):		**NPL:**	
Site Status:	Active / Existing	**Unpermitted Dump?:**	
Perm List of Prior?:		**Latitude:**	45.17653645
Petrol Brownfield?:	Yes	**Longitude:**	-93.51546426
VIC Site?:		**County (RAP):**	
Sf Voluntary:		**Latitude (RAP):**	
Inst Controls?:		**Longitude (RAP):**	

Map Key	Number of Records	Direction	Distance (mi/ft)	Elev/Diff (ft)	Site	DB

State Reg:	
Project Name:	Beach Property
Site Address 1:	12261 French Lake Road West
Site Address 2:	
Site City:	Dayton
Site State:	MN
Site Zip:	55327
Site County:	Hennepin
Project Name(RAP):	
Address1 (RAP):	
Address2(RAP):	
City (RAP):	
State (RAP):	
Zip (RAP):	
Project Managers:	Mark Koplitz (current)
Data Source:	MPCA Remediation Sites

Remediation Sites Details

Activity ID:	253567	**DWSMA Name:**	
AI Name:	Beach Property	**Cong Dist:**	3
SI ID:	1	**House Dist:**	34A
SI Cat:	AREA	**Senate Dis:**	34
SI Type:	BROW	**HUC 8:**	07010206
Site Type:	CON	**HUC 10:**	0701020601
Acreage:	4.40	**HUC 12:**	070102060104
HRS Score:		**DWSMA Code:**	
Score Year:		**Method Des:**	Digitized - MPCA internal map
Object ID:	34935		
Loc Desc:			
HUC 8 Name:	Mississippi River - Twin Cities		
HUC 12 Name:	Diamond Creek-Elm Creek		
Hydrologis:	Victor Henao (current)		
WIMN Url:	https://webapp.pca.state.mn.us/wimn/site/253567		
MNTBA:			

Spatial Remediation Activity

AI ID:	253567	**Site Start:**	2022-10-13 00:00:00
Site ID:	BF0002347	**Remedy Imp:**	
SI ID:	1	**Remedy Sel:**	
SI Cat:	AREA	**ASMT Compl:**	
NFA Decisi:		**Received:**	
Site Close:		**NPL List:**	
Leak Discovered:		**NPL Delete:**	
Leak Reported:		**PLP List:**	
Leak Reopened:		**PLP Delist:**	
Activity No:	1	**Staff Assi:**	2022-10-13 00:00:00
Activity ID:	SIW20220001	**FF Aproved:**	
Activity Type:	Brownfield Site	**FF Closed:**	
Activity Code:	SIW	**Inv Comple:**	
Activity Year:	2022	**App Comple:**	2022-10-13 00:00:00
Discovered:		**Er Site Ev:**	
Objectid:	36468		

50	*1 of 2*	*S*	*0.38 / 1,991.99*	*940.38 / 6*	***ADESA MINNEAPOLIS*** ***18270 Territorial Rd*** ***Dayton MN 55369***	***MPCA AI***

Agency Interest ID:	63921	**Latitude (Site):**	45.1618858
County Code (Map):	053	**Longitude (Site):**	-93.5115419
County (Map):	Hennepin	**Point Y(Site):**	45.161885800024
Latitude (Map):	45.1618858	**Point X(Site):**	-93.5115418995499
Longitude (Map):	-93.5115419	**County Code (Req):**	53
Point Y(Map):	45.161885800024	**County (Req):**	Hennepin
Point X(Map):	-93.5115418995499	**Latitude (Req):**	45.1618858

County (Site):	Hennepin	***Longitude (Req):***	-93.5115419
Name (Map):	ADESA MINNEAPOLIS		
Address (Map):	18270 Territorial Rd		
City (Map):	Dayton		
State (Map):	MN		
ZIP (Map):	55369		
Loc Desc (Map):			
Name (Site):	ADESA MINNEAPOLIS		
Address (Site):	18270 Territorial Rd		
City (Site):	Dayton		
State (Site):	MN		
ZIP (Site):	55369		
Name (Req):	ADESA MINNEAPOLIS		
Address (Req):	18270 Territorial Rd		
City (Req):	Dayton		
State (Req):	MN		
ZIP (Req):	55369		
Loc Desc (Req):			
Data Source:	MPCA Agency Interests: Map; My Neighborhood Sites; MPCA Agency Interests: File Request		

Agency Interests: Map Details

Item ID:	63921-AISI0000063921	***Int Doc ID:***	0
Status:	Active	***SI Type:***	CON
Status Date:		***SI Cat:***	AISI
Program:	Hazardous Waste	***SI ID:***	63921
CTU Code:	239447	***SI Cat Desc:***	Agency Interest
CTU Name:	Dayton	***SI Type Desc:***	Conventional Site
PLS Twsp:		***Description:***	
Range :		***SI Designation:***	
Range Dir:		***Cong Dist:***	3
Section:		***House Dist:***	34A
Quarters:		***Senate Dist:***	34
Collection Date:		***TRDSQQ:***	
Tmsp Created:	26-Apr-2001	***Ref Code:***	GEN
User Created:	DELTA_M_R1	***Ref Desc:***	General Location
Tmsp Updt:	22-Jun-2017	***Verified:***	No
Spatial ID:	56449	***User Updt:***	RSP
Name:	ADESA MINNEAPOLIS		
Program List:	HW		
HUC 8:	07010206		
HUC 8 Name:	Mississippi River - Twin Cities		
HUC 10:	0701020601		
HUC 12:	070102060102		
HUC 12 Name:	Rush Creek		
DWSMA Code:			
DWSMA Name:			
Method Code:	A1		
Method Desc:	Address Matching House Number		

My Neighborhood Site Details

Active FLA:	Yes	***HUC 8:***	07010206
MPCA ID:	MNR000103895	***Cong Distr:***	3
Program Co:	HW	***Senate Dis:***	34
Program Name:	Hazardous Waste	***House Dist:***	34A
Address:	MN	***IC Flag:***	No
Addr ZIP:	55369	***Coord Coll:***	A1
City:	Dayton	***Latitude:***	45.1618858
County:	Hennepin	***Longitude:***	-93.5115419
Activity:	Hazardous Waste, Minimal quantity generator		
Addr St:	18270 Territorial Rd		
Addr City:	Dayton		
MPCA ID List:	MNR000103895		
Program 1:	Hazardous Waste		
Name:	ADESA MINNEAPOLIS		
Watershed :	Mississippi River - Twin Cities		

Coord Co 1:	Address Matching House Number
Activity L:	Hazardous Waste, Minimal quantity generator
Industrial:	Used Car Dealers
Site URL:	https://webapp.pca.state.mn.us/wimn/site/63921

Agency Interests: File Request Details

Item ID:	63921-AISI0000063921	**Int Doc ID:**	0
Status:	Active	**SI Type:**	CON
Status Date:		**SI Cat:**	AISI
Program:	Hazardous Waste	**SI ID:**	63921
CTU Code:	239447	**SI Cat Desc:**	Agency Interest
CTU Name:	Dayton	**Description:**	
PLS Twsp:		**SI Designation:**	
Range :		**Cong Dist:**	3
Range Dir:		**House Dist:**	34A
Section:		**Senate Dist:**	34
Quarters:		**TRDSQQ:**	
Collection Date:		**Ref Code:**	GEN
Tmsp Created:	4/26/2001	**Ref Desc:**	General Location
User Created:	DELTA_M_R1	**Verified:**	No
Tmsp Updt:	6/22/2017	**User Updt:**	RSP
Spatial ID:	56449		

Name:	ADESA MINNEAPOLIS
Program List:	HW
HUC 8:	7010206
HUC 8 Name:	Mississippi River - Twin Cities
HUC 10:	701020601
HUC 10 Name:	Elm Creek
HUC 12:	70102060102
HUC 12 Name:	Rush Creek
SI Type Desc:	Conventional Site
DWSMA Code:	
DWSMA Name:	
Method Code:	A1
Method Desc:	Address Matching House Number

50	*2 of 2*	*S*	*0.38 / 1,991.99*	*940.38 / 6*	***Adesa Minnesota LLC*** ***18270 Territorial Rd Box 360*** ***Dayton MN 55369***	***MPCA AI***

Agency Interest ID:	218273	**Latitude (Site):**	
County Code (Map):	053	**Longitude (Site):**	
County (Map):	Hennepin	**Point Y(Site):**	
Latitude (Map):	45.12700793	**Point X(Site):**	
Longitude (Map):	-93.44368748	**County Code (Req):**	53
Point Y(Map):	45.127007930063	**County (Req):**	Hennepin
Point X(Map):	-93.4436874805408	**Latitude (Req):**	45.12700793
County (Site):		**Longitude (Req):**	-93.44368748

Name (Map):	Adesa Minnesota LLC
Address (Map):	18270 Territorial Rd Box 360
City (Map):	Dayton
State (Map):	MN
ZIP (Map):	55369
Loc Desc (Map):	
Name (Site):	
Address (Site):	
City (Site):	
State (Site):	
ZIP (Site):	
Name (Req):	Adesa Minnesota LLC
Address (Req):	18270 Territorial Rd Box 360
City (Req):	Dayton
State (Req):	MN
ZIP (Req):	55369
Loc Desc (Req):	
Data Source:	MPCA Agency Interests: Map; MPCA Agency Interests: File Request

Map Key	Number of Records	Direction	Distance (mi/ft)	Elev/Diff (ft)	Site	DB

Agency Interests: Map Details

Item ID:	218273-AISI0000218273	***Int Doc ID:***	0
Status:	Active	***SI Type:***	CON
Status Date:		***SI Cat:***	AISI
Program:		***SI ID:***	218273
CTU Code:	239583	***SI Cat Desc:***	Agency Interest
CTU Name:	Maple Grove	***SI Type Desc:***	Conventional Site
PLS Twsp:		***Description:***	
Range :		***SI Designation:***	
Range Dir:		***Cong Dist:***	3
Section:		***House Dist:***	37B
Quarters:		***Senate Dist:***	37
Collection Date:	10-Aug-2017	***TRDSQQ:***	
Tmsp Created:	10-Aug-2017	***Ref Code:***	GEN
User Created:	SYSTEM	***Ref Desc:***	General Location
Tmsp Updt:	10-Aug-2017	***Verified:***	No
Spatial ID:		***User Updt:***	geo_nc
Name:	Adesa Minnesota LLC		
Program List:			
HUC 8:	07010206		
HUC 8 Name:	Mississippi River - Twin Cities		
HUC 10:	0701020601		
HUC 12:	070102060103		
HUC 12 Name:	Rice Lake-Elm Creek		
DWSMA Code:	57		
DWSMA Name:	Maple Grove		
Method Code:	Z1		
Method Desc:	Zip Code Centroid		

Agency Interests: File Request Details

Item ID:	218273-AISI0000218273	***Int Doc ID:***	0
Status:	Active	***SI Type:***	CON
Status Date:		***SI Cat:***	AISI
Program:		***SI ID:***	218273
CTU Code:	239583	***SI Cat Desc:***	Agency Interest
CTU Name:	Maple Grove	***Description:***	
PLS Twsp:		***SI Designation:***	
Range :		***Cong Dist:***	3
Range Dir:		***House Dist:***	37B
Section:		***Senate Dist:***	37
Quarters:		***TRDSQQ:***	
Collection Date:	8/10/2017	***Ref Code:***	GEN
Tmsp Created:	8/10/2017	***Ref Desc:***	General Location
User Created:	SYSTEM	***Verified:***	No
Tmsp Updt:	8/10/2017	***User Updt:***	geo_nc
Spatial ID:			
Name:	Adesa Minnesota LLC		
Program List:			
HUC 8:	7010206		
HUC 8 Name:	Mississippi River - Twin Cities		
HUC 10:	701020601		
HUC 10 Name:	Elm Creek		
HUC 12:	70102060103		
HUC 12 Name:	Rice Lake-Elm Creek		
SI Type Desc:	Conventional Site		
DWSMA Code:	57		
DWSMA Name:	Maple Grove		
Method Code:	Z1		
Method Desc:	Zip Code Centroid		

51	***1 of 1***	***W***	***0.39 / 2,069.77***	***957.63 / 23***	***Spider A Division of Safeworks Inc 19340 Linden Dr Maple Grove MN 55369***	***MPCA AI***

Agency Interest ID:	38151	**Latitude (Site):**	45.1696746
County Code (Map):	053	**Longitude (Site):**	-93.5249591
County (Map):	Hennepin	**Point Y(Site):**	45.1696745998815
Latitude (Map):	45.1696746	**Point X(Site):**	-93.5249591003709
Longitude (Map):	-93.5249591	**County Code (Req):**	53
Point Y(Map):	45.1696745998815	**County (Req):**	Hennepin
Point X(Map):	-93.5249591003709	**Latitude (Req):**	45.1696746
County (Site):	Hennepin	**Longitude (Req):**	-93.5249591

Name (Map): Spider A Division of Safeworks Inc
Address (Map): 19340 Linden Dr
City (Map): Maple Grove
State (Map): MN
ZIP (Map): 55369
Loc Desc (Map):
Name (Site): Spider A Division of Safeworks Inc
Address (Site): 19340 Linden Dr
City (Site): Maple Grove
State (Site): MN
ZIP (Site): 55369
Name (Req): Spider A Division of Safeworks Inc
Address (Req): 19340 Linden Dr
City (Req): Maple Grove
State (Req): MN
ZIP (Req): 55369
Loc Desc (Req):
Data Source: MPCA Agency Interests: Map; My Neighborhood Sites; MPCA Agency Interests: File Request

Agency Interests: Map Details

Item ID:	38151-AISI0000038151	**Int Doc ID:**	0
Status:	Inactive	**SI Type:**	CON
Status Date:	2005-11-08 21:10:10	**SI Cat:**	AISI
Program:	Hazardous Waste	**SI ID:**	38151
CTU Code:	239641	**SI Cat Desc:**	Agency Interest
CTU Name:	Rogers	**SI Type Desc:**	Conventional Site
PLS Twsp:		**Description:**	
Range :		**SI Designation:**	
Range Dir:		**Cong Dist:**	3
Section:		**House Dist:**	34A
Quarters:		**Senate Dist:**	34
Collection Date:	27-Sep-2015	**TRDSQQ:**	
Tmsp Created:	31-Jan-2000	**Ref Code:**	GEN
User Created:	DELTA_M_R1	**Ref Desc:**	General Location
Tmsp Updt:	26-Apr-2016	**Verified:**	No
Spatial ID:	50286	**User Updt:**	spatial_

Name: Spider A Division of Safeworks Inc
Program List: HW
HUC 8: 07010206
HUC 8 Name: Mississippi River - Twin Cities
HUC 10: 0701020601
HUC 12: 070102060102
HUC 12 Name: Rush Creek
DWSMA Code:
DWSMA Name:
Method Code: A1
Method Desc: Address Matching House Number

My Neighborhood Site Details

Active FLA:	No	**HUC 8:**	07010206
MPCA ID:	MNR000063537	**Cong Distr:**	3
Program Co:	HW	**Senate Dis:**	34
Program Name:	Hazardous Waste	**House Dist:**	34A
Address:	MN	**IC Flag:**	No
Addr ZIP:	55369	**Coord Coll:**	A1
City:	Rogers	**Latitude:**	45.1696746

Map Key	Number of Records	Direction	Distance (mi/ft)	Elev/Diff (ft)	Site	DB

County:	Hennepin	**Longitude:**	-93.5249591
Activity:	Hazardous Waste		
Addr St:	19340 Linden Dr		
Addr City:	Maple Grove		
MPCA ID List:	MNR000063537		
Program 1:	Hazardous Waste		
Name:	Spider A Division of Safeworks Inc		
Watershed :	Mississippi River - Twin Cities		
Coord Co 1:	Address Matching House Number		
Activity L:	Hazardous Waste		
Industrial:			
Site URL:	https://webapp.pca.state.mn.us/wimn/site/38151		

Agency Interests: File Request Details

Item ID:	38151-AISI0000038151	**Int Doc ID:**	0
Status:	Inactive	**SI Type:**	CON
Status Date:	11/8/2005	**SI Cat:**	AISI
Program:	Hazardous Waste	**SI ID:**	38151
CTU Code:	239641	**SI Cat Desc:**	Agency Interest
CTU Name:	Rogers	**Description:**	
PLS Twsp:		**SI Designation:**	
Range :		**Cong Dist:**	3
Range Dir:		**House Dist:**	34A
Section:		**Senate Dist:**	34
Quarters:		**TRDSQQ:**	
Collection Date:	9/27/2015	**Ref Code:**	GEN
Tmsp Created:	1/31/2000	**Ref Desc:**	General Location
User Created:	DELTA_M_R1	**Verified:**	No
Tmsp Updt:	4/26/2016	**User Updt:**	spatial_
Spatial ID:	50286		
Name:	Spider A Division of Safeworks Inc		
Program List:	HW		
HUC 8:	7010206		
HUC 8 Name:	Mississippi River - Twin Cities		
HUC 10:	701020601		
HUC 10 Name:	Elm Creek		
HUC 12:	70102060102		
HUC 12 Name:	Rush Creek		
SI Type Desc:	Conventional Site		
DWSMA Code:			
DWSMA Name:			
Method Code:	A1		
Method Desc:	Address Matching House Number		

52	*1 of 2*	*SE*	*0.41 / 2,142.57*	*948.57 / 14*	***A-1 Recycling Center*** ***17700 113th Ave N*** ***Dayton MN 55369***	***MPCA AI***

Agency Interest ID:	143838	**Latitude (Site):**	45.1628437
County Code (Map):	053	**Longitude (Site):**	-93.5046388
County (Map):	Hennepin	**Point Y(Site):**	45.1628436999885
Latitude (Map):	45.1628437	**Point X(Site):**	-93.5046388002662
Longitude (Map):	-93.5046388	**County Code (Req):**	53
Point Y(Map):	45.1628436999885	**County (Req):**	Hennepin
Point X(Map):	-93.5046388002662	**Latitude (Req):**	45.1628437
County (Site):	Hennepin	**Longitude (Req):**	-93.5046388
Name (Map):	A-1 Recycling Center		
Address (Map):	17700 113th Ave N		
City (Map):	Dayton		
State (Map):	MN		
ZIP (Map):	55369		
Loc Desc (Map):			
Name (Site):	A-1 Recycling Center		
Address (Site):	17700 113th Ave N		
City (Site):	Dayton		
State (Site):	MN		

ZIP (Site):	55369
Name (Req):	A-1 Recycling Center
Address (Req):	17700 113th Ave N
City (Req):	Dayton
State (Req):	MN
ZIP (Req):	55369
Loc Desc (Req):	
Data Source:	MPCA Agency Interests: Map; My Neighborhood Sites; MPCA Agency Interests: File Request

Agency Interests: Map Details

Item ID:	143838-AISI0000143838	**Int Doc ID:**	0
Status:	Active	**SI Type:**	CON
Status Date:		**SI Cat:**	AISI
Program:	Multiple Programs	**SI ID:**	143838
CTU Code:	239447	**SI Cat Desc:**	Agency Interest
CTU Name:	Dayton	**SI Type Desc:**	Conventional Site
PLS Twsp:		**Description:**	
Range :		**SI Designation:**	
Range Dir:		**Cong Dist:**	3
Section:		**House Dist:**	34A
Quarters:		**Senate Dist:**	34
Collection Date:	27-Sep-2015	**TRDSQQ:**	
Tmsp Created:	28-Mar-2013	**Ref Code:**	GEN
User Created:	DELTA_M_R1	**Ref Desc:**	General Location
Tmsp Updt:	11-Oct-2017	**Verified:**	No
Spatial ID:	64989109	**User Updt:**	rparlin

Name:	A-1 Recycling Center
Program List:	HW, SW
HUC 8:	07010206
HUC 8 Name:	Mississippi River - Twin Cities
HUC 10:	0701020601
HUC 12:	070102060104
HUC 12 Name:	Diamond Creek-Elm Creek
DWSMA Code:	
DWSMA Name:	
Method Code:	A1
Method Desc:	Address Matching House Number

My Neighborhood Site Details

Active FLA:	Yes	**HUC 8:**	07010206
MPCA ID:	Multiple IDs	**Cong Distr:**	3
Program Co:	HW; SW	**Senate Dis:**	34
Program Name:	Multiple Programs	**House Dist:**	34A
Address:	MN	**IC Flag:**	No
Addr ZIP:	55369	**Coord Coll:**	A1
City:	Dayton	**Latitude:**	45.1628437
County:	Hennepin	**Longitude:**	-93.5046388

Activity:	Multiple Activities
Addr St:	17700 113th Ave N
Addr City:	Dayton
MPCA ID List:	MNS000188177; PBR001094
Program 1:	Hazardous Waste; Solid Waste
Name:	A-1 Recycling Center
Watershed :	Mississippi River - Twin Cities
Coord Co 1:	Address Matching House Number
Activity L:	Hazardous Waste; Solid Waste, Permit by Rule
Industrial:	Recyclable Material Merchant Wholesalers
Site URL:	https://webapp.pca.state.mn.us/wimn/site/143838

Agency Interests: File Request Details

Item ID:	143838-AISI0000143838	**Int Doc ID:**	0
Status:	Active	**SI Type:**	CON

Map Key	Number of Records	Direction	Distance (mi/ft)	Elev/Diff (ft)	Site	DB

Status Date:		**SI Cat:**	AISI
Program:	Multiple Programs	**SI ID:**	143838
CTU Code:	239447	**SI Cat Desc:**	Agency Interest
CTU Name:	Dayton	**Description:**	
PLS Twsp:		**SI Designation:**	
Range :		**Cong Dist:**	3
Range Dir:		**House Dist:**	34A
Section:		**Senate Dist:**	34
Quarters:		**TRDSQQ:**	
Collection Date:	9/27/2015	**Ref Code:**	GEN
Tmsp Created:	3/28/2013	**Ref Desc:**	General Location
User Created:	DELTA_M_R1	**Verified:**	No
Tmsp Updt:	10/11/2017	**User Updt:**	rparlin
Spatial ID:	64989109		

Name: A-1 Recycling Center
Program List: HW, SW
HUC 8: 7010206
HUC 8 Name: Mississippi River - Twin Cities
HUC 10: 701020601
HUC 10 Name: Elm Creek
HUC 12: 70102060104
HUC 12 Name: Diamond Creek-Elm Creek
SI Type Desc: Conventional Site
DWSMA Code:
DWSMA Name:
Method Code: A1
Method Desc: Address Matching House Number

Map Key	Number of Records	Direction	Distance (mi/ft)	Elev/Diff (ft)	Site	DB
52	2 of 2	SE	0.41 / 2,142.57	948.57 / 14	A-1 Recycling Center 17700 113th Ave N Dayton MN 55369	SWF/LF

Site ID:	143838	**Legislative District:**	3
Owner Name:	A-1 Recycling Inc	**HUC 8:**	07010206
Program Name:	Solid Waste	**Watershed Name:**	Mississippi River - Twin Cities
Activity Type Name:	Solid Waste	**Latitude:**	45.1628437
Activity Name:	A-1 Recycling Center	**Longitude:**	-93.5046388
Address Line 1:	17700 113th Ave N	**Coordinate Method:**	Address Matching House Number
Address Line 2:		**Institutional Control:**	No
State Code:	MN	**Indust. Classification:**	Recyclable Material Merchant Wholesalers
County Name:	Hennepin		

Activities

Activity ID: PBR001094
Active: No
Activity Sub Type Name: Permit by Rule

Map Key	Number of Records	Direction	Distance (mi/ft)	Elev/Diff (ft)	Site	DB
53	1 of 1	WSW	0.41 / 2,143.16	943.00 / 8	SP 2780-83 (TH 94) See Location Description Rogers MN 55374	MPCA AI

Agency Interest ID:	127302	**Latitude (Site):**	45.164
County Code (Map):	053	**Longitude (Site):**	-93.522
County (Map):	Hennepin	**Point Y(Site):**	45.1639999995846
Latitude (Map):	45.164	**Point X(Site):**	-93.5220000003216
Longitude (Map):	-93.522	**County Code (Req):**	53
Point Y(Map):	45.1639999995846	**County (Req):**	Hennepin
Point X(Map):	-93.5220000003216	**Latitude (Req):**	45.164
County (Site):	Hennepin	**Longitude (Req):**	-93.522

Name (Map): SP 2780-83 (TH 94)
Address (Map): See Location Description
City (Map): Rogers
State (Map): MN
ZIP (Map): 55374
Loc Desc (Map):

Name (Site):	SP 2780-83 (TH 94)
Address (Site):	See Location Description
City (Site):	Rogers
State (Site):	MN
ZIP (Site):	55374
Name (Req):	SP 2780-83 (TH 94)
Address (Req):	See Location Description
City (Req):	Rogers
State (Req):	MN
ZIP (Req):	55374
Loc Desc (Req):	
Data Source:	MPCA Agency Interests: Map; My Neighborhood Sites; MPCA Agency Interests: File Request

Agency Interests: Map Details

Item ID:	127302-AISI0000127302	**Int Doc ID:**	0
Status:	Inactive	**SI Type:**	CON
Status Date:	2011-10-03 00:00:00	**SI Cat:**	AISI
Program:	Const Stormwater	**SI ID:**	127302
CTU Code:	239641	**SI Cat Desc:**	Agency Interest
CTU Name:	Rogers	**SI Type Desc:**	Conventional Site
PLS Twsp:		**Description:**	
Range :		**SI Designation:**	
Range Dir:		**Cong Dist:**	3
Section:		**House Dist:**	34A
Quarters:		**Senate Dist:**	34
Collection Date:	07-Apr-2016	**TRDSQQ:**	
Tmsp Created:	15-Jun-2009	**Ref Code:**	GEN
User Created:	DELTA_M_R1	**Ref Desc:**	General Location
Tmsp Updt:	26-Apr-2016	**Verified:**	No
Spatial ID:	56158902	**User Updt:**	spatial_

Name:	SP 2780-83 (TH 94)
Program List:	CS
HUC 8:	07010206
HUC 8 Name:	Mississippi River - Twin Cities
HUC 10:	0701020601
HUC 12:	070102060102
HUC 12 Name:	Rush Creek
DWSMA Code:	
DWSMA Name:	
Method Code:	G8
Method Desc:	GPS - Other

My Neighborhood Site Details

Active FLA:	No	**HUC 8:**	07010206
MPCA ID:	C00027886	**Cong Distr:**	3
Program Co:	ST	**Senate Dis:**	34
Program Name:	Stormwater	**House Dist:**	34A
Address:	MN	**IC Flag:**	No
Addr ZIP:	55374	**Coord Coll:**	G8
City:	Rogers	**Latitude:**	45.164
County:	Hennepin	**Longitude:**	-93.522

Activity:	Construction Stormwater
Addr St:	See Location Description
Addr City:	Rogers
MPCA ID List:	C00027886
Program 1:	Stormwater
Name:	SP 2780-83 (TH 94)
Watershed :	Mississippi River - Twin Cities
Coord Co 1:	GPS - Other
Activity L:	Construction Stormwater
Industrial:	
Site URL:	https://webapp.pca.state.mn.us/wimn/site/127302

Map Key	Number of Records	Direction	Distance (mi/ft)	Elev/Diff (ft)	Site	DB

Agency Interests: File Request Details

Item ID:	127302-AISI0000127302	***Int Doc ID:***	0
Status:	Inactive	***SI Type:***	CON
Status Date:	10/3/2011	***SI Cat:***	AISI
Program:	Const Stormwater	***SI ID:***	127302
CTU Code:	239641	***SI Cat Desc:***	Agency Interest
CTU Name:	Rogers	***Description:***	
PLS Twsp:		***SI Designation:***	
Range :		***Cong Dist:***	3
Range Dir:		***House Dist:***	34A
Section:		***Senate Dist:***	34
Quarters:		***TRDSQQ:***	
Collection Date:	4/7/2016	***Ref Code:***	GEN
Tmsp Created:	6/15/2009	***Ref Desc:***	General Location
User Created:	DELTA_M_R1	***Verified:***	No
Tmsp Updt:	4/26/2016	***User Updt:***	spatial_
Spatial ID:	56158902		

Name: SP 2780-83 (TH 94)
Program List: CS
HUC 8: 7010206
HUC 8 Name: Mississippi River - Twin Cities
HUC 10: 701020601
HUC 10 Name: Elm Creek
HUC 12: 70102060102
HUC 12 Name: Rush Creek
SI Type Desc: Conventional Site
DWSMA Code:
DWSMA Name:
Method Code: G8
Method Desc: GPS - Other

Map Key	Number of Records	Direction	Distance (mi/ft)	Elev/Diff (ft)	Site	DB
54	1 of 2	W	0.43 / 2,249.82	960.71 / 26	OSI Environmental Inc - Osseo 19412 County Road 81 Osseo MN 55369	MPCA AI

Agency Interest ID:	40162	***Latitude (Site):***	45.1660158
County Code (Map):	053	***Longitude (Site):***	-93.5138162
County (Map):	Hennepin	***Point Y(Site):***	45.1660158003394
Latitude (Map):	45.1660158	***Point X(Site):***	-93.513816199906
Longitude (Map):	-93.5138162	***County Code (Req):***	53
Point Y(Map):	45.1660158003394	***County (Req):***	Hennepin
Point X(Map):	-93.513816199906	***Latitude (Req):***	45.1660158
County (Site):	Hennepin	***Longitude (Req):***	-93.5138162

Name (Map): OSI Environmental Inc - Osseo
Address (Map): 19412 County Road 81
City (Map): Osseo
State (Map): MN
ZIP (Map): 55369
Loc Desc (Map): CSLL: Site along road used for address match *** Note:many records provided by the department have a truncated LOC_DESC field.
Name (Site): OSI Environmental Inc - Osseo
Address (Site): 19412 County Road 81
City (Site): Osseo
State (Site): MN
ZIP (Site): 55369
Name (Req): OSI Environmental Inc - Osseo
Address (Req): 19412 County Road 81
City (Req): Osseo
State (Req): MN
ZIP (Req): 55369
Loc Desc (Req): CSLL: Site along road used for address match
Data Source: MPCA Agency Interests: Map; My Neighborhood Sites; MPCA Agency Interests: File Request

Agency Interests: Map Details

Item ID:	40162-AISI0000040162	***Int Doc ID:***	0

Status:	Inactive	**SI Type:**	CON
Status Date:	1999-10-15 09:48:55	**SI Cat:**	AISI
Program:	Hazardous Waste	**SI ID:**	40162
CTU Code:	239447	**SI Cat Desc:**	Agency Interest
CTU Name:	Dayton	**SI Type Desc:**	Conventional Site
PLS Twsp:		**Description:**	
Range :		**SI Designation:**	
Range Dir:		**Cong Dist:**	3
Section:		**House Dist:**	34A
Quarters:		**Senate Dist:**	34
Collection Date:	27-Sep-2015	**TRDSQQ:**	
Tmsp Created:	14-Oct-1999	**Ref Code:**	GEN
User Created:	DELTA_M_R1	**Ref Desc:**	General Location
Tmsp Updt:	26-Apr-2016	**Verified:**	No
Spatial ID:	47742	**User Updt:**	spatial_
Name:	OSI Environmental Inc - Osseo		
Program List:	HW		
HUC 8:	07010206		
HUC 8 Name:	Mississippi River - Twin Cities		
HUC 10:	0701020601		
HUC 12:	070102060102		
HUC 12 Name:	Rush Creek		
DWSMA Code:			
DWSMA Name:			
Method Code:	A1		
Method Desc:	Address Matching House Number		

My Neighborhood Site Details

Active FLA:	No	**HUC 8:**	07010206
MPCA ID:	MND985724475	**Cong Distr:**	3
Program Co:	HW	**Senate Dis:**	34
Program Name:	Hazardous Waste	**House Dist:**	34A
Address:	MN	**IC Flag:**	No
Addr ZIP:	55369	**Coord Coll:**	A1
City:	Dayton	**Latitude:**	45.1660158
County:	Hennepin	**Longitude:**	-93.5138162
Activity:	Hazardous Waste		
Addr St:	19412 County Road 81		
Addr City:	Osseo		
MPCA ID List:	MND985724475		
Program 1:	Hazardous Waste		
Name:	OSI Environmental Inc - Osseo		
Watershed :	Mississippi River - Twin Cities		
Coord Co 1:	Address Matching House Number		
Activity L:	Hazardous Waste		
Industrial:			
Site URL:	https://webapp.pca.state.mn.us/wimn/site/40162		

Agency Interests: File Request Details

Item ID:	40162-AISI0000040162	**Int Doc ID:**	0
Status:	Inactive	**SI Type:**	CON
Status Date:	10/15/1999	**SI Cat:**	AISI
Program:	Hazardous Waste	**SI ID:**	40162
CTU Code:	239447	**SI Cat Desc:**	Agency Interest
CTU Name:	Dayton	**Description:**	
PLS Twsp:		**SI Designation:**	
Range :		**Cong Dist:**	3
Range Dir:		**House Dist:**	34A
Section:		**Senate Dist:**	34
Quarters:		**TRDSQQ:**	
Collection Date:	9/27/2015	**Ref Code:**	GEN
Tmsp Created:	10/14/1999	**Ref Desc:**	General Location
User Created:	DELTA_M_R1	**Verified:**	No
Tmsp Updt:	4/26/2016	**User Updt:**	spatial_
Spatial ID:	47742		

Map Key	Number of Records	Direction	Distance (mi/ft)	Elev/Diff (ft)	Site	DB

Name:	OSI Environmental Inc - Osseo
Program List:	HW
HUC 8:	7010206
HUC 8 Name:	Mississippi River - Twin Cities
HUC 10:	701020601
HUC 10 Name:	Elm Creek
HUC 12:	70102060102
HUC 12 Name:	Rush Creek
SI Type Desc:	Conventional Site
DWSMA Code:	
DWSMA Name:	
Method Code:	A1
Method Desc:	Address Matching House Number

Map Key	Number of Records	Direction	Distance (mi/ft)	Elev/Diff (ft)	Site	DB
54	2 of 2	W	0.43 / 2,249.82	960.71 / 26	Universal Filter Service Inc 19412 County Road 81 Ste B Osseo MN 55369	MPCA AI

Agency Interest ID:	38836	**Latitude (Site):**	
County Code (Map):	053	**Longitude (Site):**	
County (Map):	Hennepin	**Point Y(Site):**	
Latitude (Map):	45.165975	**Point X(Site):**	
Longitude (Map):	-93.5136991	**County Code (Req):**	53
Point Y(Map):	45.1659749995618	**County (Req):**	Hennepin
Point X(Map):	-93.5136990993871	**Latitude (Req):**	45.165975
County (Site):		**Longitude (Req):**	-93.5136991

Name (Map):	Universal Filter Service Inc
Address (Map):	19412 County Road 81 Ste B
City (Map):	Osseo
State (Map):	MN
ZIP (Map):	55369
Loc Desc (Map):	CSLL: Site along road used for address match *** Note:many records provided by the department have a truncated LOC_DESC field.
Name (Site):	
Address (Site):	
City (Site):	
State (Site):	
ZIP (Site):	
Name (Req):	Universal Filter Service Inc
Address (Req):	19412 County Road 81 Ste B
City (Req):	Osseo
State (Req):	MN
ZIP (Req):	55369
Loc Desc (Req):	CSLL: Site along road used for address match
Data Source:	MPCA Agency Interests: Map; MPCA Agency Interests: File Request

Agency Interests: Map Details

Item ID:	38836-AISI0000038836	**Int Doc ID:**	0
Status:	Active	**SI Type:**	CON
Status Date:		**SI Cat:**	AISI
Program:		**SI ID:**	38836
CTU Code:	239447	**SI Cat Desc:**	Agency Interest
CTU Name:	Dayton	**SI Type Desc:**	Conventional Site
PLS Twsp:		**Description:**	
Range :		**SI Designation:**	
Range Dir:		**Cong Dist:**	3
Section:		**House Dist:**	34A
Quarters:		**Senate Dist:**	34
Collection Date:	27-Sep-2015	**TRDSQQ:**	
Tmsp Created:	30-May-2000	**Ref Code:**	GEN
User Created:	DELTA_M_R1	**Ref Desc:**	General Location
Tmsp Updt:	26-Apr-2016	**Verified:**	No
Spatial ID:	51582	**User Updt:**	spatial_

Name:	Universal Filter Service Inc
Program List:	
HUC 8:	07010206

Map Key	Number of Records	Direction	Distance (mi/ft)	Elev/Diff (ft)	Site	DB

HUC 8 Name:	Mississippi River - Twin Cities
HUC 10:	0701020601
HUC 12:	070102060102
HUC 12 Name:	Rush Creek
DWSMA Code:	
DWSMA Name:	
Method Code:	A1
Method Desc:	Address Matching House Number

Agency Interests: File Request Details

Item ID:	38836-AISI0000038836	**Int Doc ID:**	0
Status:	Active	**SI Type:**	CON
Status Date:		**SI Cat:**	AISI
Program:		**SI ID:**	38836
CTU Code:	239447	**SI Cat Desc:**	Agency Interest
CTU Name:	Dayton	**Description:**	
PLS Twsp:		**SI Designation:**	
Range :		**Cong Dist:**	3
Range Dir:		**House Dist:**	34A
Section:		**Senate Dist:**	34
Quarters:		**TRDSQQ:**	
Collection Date:	9/27/2015	**Ref Code:**	GEN
Tmsp Created:	5/30/2000	**Ref Desc:**	General Location
User Created:	DELTA_M_R1	**Verified:**	No
Tmsp Updt:	4/26/2016	**User Updt:**	spatial_
Spatial ID:	51582		

Name:	Universal Filter Service Inc
Program List:	
HUC 8:	7010206
HUC 8 Name:	Mississippi River - Twin Cities
HUC 10:	701020601
HUC 10 Name:	Elm Creek
HUC 12:	70102060102
HUC 12 Name:	Rush Creek
SI Type Desc:	Conventional Site
DWSMA Code:	
DWSMA Name:	
Method Code:	A1
Method Desc:	Address Matching House Number

55	*1 of 1*	*W*	*0.43 / 2,282.14*	*957.25 / 23*	***Rocket Products CSLL: Center of Site Rogers MN 55374***	***MPCA AI***

Agency Interest ID:	189819	**Latitude (Site):**	45.17088478
County Code (Map):	053	**Longitude (Site):**	-93.52600672
County (Map):	Hennepin	**Point Y(Site):**	45.1708847804177
Latitude (Map):	45.17088478	**Point X(Site):**	-93.5260067196194
Longitude (Map):	-93.52600672	**County Code (Req):**	53
Point Y(Map):	45.1708847804177	**County (Req):**	Hennepin
Point X(Map):	-93.5260067196194	**Latitude (Req):**	45.17088478
County (Site):	Hennepin	**Longitude (Req):**	-93.52600672

Name (Map):	Rocket Products
Address (Map):	See location description
City (Map):	Rogers
State (Map):	MN
ZIP (Map):	55374
Loc Desc (Map):	CSLL: Center of Site *** Note:many records provided by the department have a truncated LOC_DESC field.
Name (Site):	Rocket Products
Address (Site):	See location description
City (Site):	Rogers
State (Site):	MN
ZIP (Site):	55374
Name (Req):	Rocket Products
Address (Req):	See location description
City (Req):	Rogers

State (Req):	MN
ZIP (Req):	55374
Loc Desc (Req):	CSLL: Center of Site
Data Source:	MPCA Agency Interests: Map; My Neighborhood Sites; MPCA Agency Interests: File Request

Agency Interests: Map Details

Item ID:	189819-AISI0000189819	**Int Doc ID:**	0
Status:	Active	**SI Type:**	CON
Status Date:		**SI Cat:**	AISI
Program:		**SI ID:**	189819
CTU Code:	239641	**SI Cat Desc:**	Agency Interest
CTU Name:	Rogers	**SI Type Desc:**	Conventional Site
PLS Twsp:	120	**Description:**	
Range :	23	**SI Designation:**	
Range Dir:	W	**Cong Dist:**	3
Section:	25	**House Dist:**	34A
Quarters:	da	**Senate Dist:**	34
Collection Date:	25-Apr-2016	**TRDSQQ:**	12023225da
Tmsp Created:	09-Nov-2005	**Ref Code:**	GEN
User Created:	DELTA_M_R2	**Ref Desc:**	General Location
Tmsp Updt:	26-Apr-2016	**Verified:**	No
Spatial ID:	50645366	**User Updt:**	spatial_

Name:	Rocket Products
Program List:	
HUC 8:	07010206
HUC 8 Name:	Mississippi River - Twin Cities
HUC 10:	0701020601
HUC 12:	070102060102
HUC 12 Name:	Rush Creek
DWSMA Code:	
DWSMA Name:	
Method Code:	I1
Method Desc:	Digitized-DRG

My Neighborhood Site Details

Active FLA:	Yes	**HUC 8:**	07010206
MPCA ID:	MND981526460	**Cong Distr:**	3
Program Co:	SR	**Senate Dis:**	34
Program Name:	Investigation and Cleanup	**House Dist:**	34A
Address:	MN	**IC Flag:**	No
Addr ZIP:	55374	**Coord Coll:**	I1
City:	Rogers	**Latitude:**	45.17088478
County:	Hennepin	**Longitude:**	-93.52600672

Activity:	CERCLIS Site
Addr St:	See location description
Addr City:	Rogers
MPCA ID List:	MND981526460
Program 1:	Investigation and Cleanup
Name:	Rocket Products
Watershed :	Mississippi River - Twin Cities
Coord Co 1:	Digitized-DRG
Activity L:	CERCLIS Site
Industrial:	
Site URL:	https://webapp.pca.state.mn.us/wimn/site/189819

Agency Interests: File Request Details

Item ID:	189819-AISI0000189819	**Int Doc ID:**	0
Status:	Active	**SI Type:**	CON
Status Date:		**SI Cat:**	AISI
Program:		**SI ID:**	189819
CTU Code:	239641	**SI Cat Desc:**	Agency Interest
CTU Name:	Rogers	**Description:**	

Map Key	Number of Records	Direction	Distance (mi/ft)	Elev/Diff (ft)	Site	DB

PLS Twsp:	120	**SI Designation:**	
Range :	23	**Cong Dist:**	3
Range Dir:	W	**House Dist:**	34A
Section:	25	**Senate Dist:**	34
Quarters:	da	**TRDSQQ:**	12023225da
Collection Date:	4/25/2016	**Ref Code:**	GEN
Tmsp Created:	11/9/2005	**Ref Desc:**	General Location
User Created:	DELTA_M_R2	**Verified:**	No
Tmsp Updt:	4/26/2016	**User Updt:**	spatial_
Spatial ID:	50645366		

Name: Rocket Products
Program List:
HUC 8: 7010206
HUC 8 Name: Mississippi River - Twin Cities
HUC 10: 701020601
HUC 10 Name: Elm Creek
HUC 12: 70102060102
HUC 12 Name: Rush Creek
SI Type Desc: Conventional Site
DWSMA Code:
DWSMA Name:
Method Code: I1
Method Desc: Digitized-DRG

56	1 of 1	WNW	0.44 / 2,307.28	951.77 / 17	**CLAM Building & Site Improvements** **Address Unknown** **Rogers MN 55374**	MPCA AI

Agency Interest ID:	142111	**Latitude (Site):**	45.1747
County Code (Map):	053	**Longitude (Site):**	-93.5239
County (Map):	Hennepin	**Point Y(Site):**	45.174700000068
Latitude (Map):	45.1747	**Point X(Site):**	-93.5238999999067
Longitude (Map):	-93.5239	**County Code (Req):**	53
Point Y(Map):	45.174700000068	**County (Req):**	Hennepin
Point X(Map):	-93.5238999999067	**Latitude (Req):**	45.1747
County (Site):	Hennepin	**Longitude (Req):**	-93.5239

Name (Map): CLAM Building & Site Improvements
Address (Map): Address Unknown
City (Map): Rogers
State (Map): MN
ZIP (Map): 55374
Loc Desc (Map):
Name (Site): CLAM Building & Site Improvements
Address (Site): Address Unknown
City (Site): Rogers
State (Site): MN
ZIP (Site): 55374
Name (Req): CLAM Building & Site Improvements
Address (Req): Address Unknown
City (Req): Rogers
State (Req): MN
ZIP (Req): 55374
Loc Desc (Req):
Data Source: MPCA Agency Interests: Map; My Neighborhood Sites; MPCA Agency Interests: File Request

Agency Interests: Map Details

Item ID:	142111-AISI0000142111	**Int Doc ID:**	0
Status:	Inactive	**SI Type:**	CON
Status Date:	2014-02-03 00:00:00	**SI Cat:**	AISI
Program:	Const Stormwater	**SI ID:**	142111
CTU Code:	239641	**SI Cat Desc:**	Agency Interest
CTU Name:	Rogers	**SI Type Desc:**	Conventional Site
PLS Twsp:		**Description:**	
Range :		**SI Designation:**	
Range Dir:		**Cong Dist:**	3

Section:		**House Dist:**	34A
Quarters:		**Senate Dist:**	34
Collection Date:	27-Sep-2015	**TRDSQQ:**	
Tmsp Created:	28-Mar-2013	**Ref Code:**	GEN
User Created:	DELTA_M_R1	**Ref Desc:**	General Location
Tmsp Updt:	26-Apr-2016	**Verified:**	No
Spatial ID:	64989076	**User Updt:**	spatial_
Name:	CLAM Building & Site Improvements		
Program List:	CS		
HUC 8:	07010206		
HUC 8 Name:	Mississippi River - Twin Cities		
HUC 10:	0701020601		
HUC 12:	070102060104		
HUC 12 Name:	Diamond Creek-Elm Creek		
DWSMA Code:			
DWSMA Name:			
Method Code:	G8		
Method Desc:	GPS - Other		

My Neighborhood Site Details

Active FLA:	No	**HUC 8:**	07010206
MPCA ID:	C00035377	**Cong Distr:**	3
Program Co:	ST	**Senate Dis:**	34
Program Name:	Stormwater	**House Dist:**	34A
Address:	MN	**IC Flag:**	No
Addr ZIP:	55374	**Coord Coll:**	G8
City:	Rogers	**Latitude:**	45.1747
County:	Hennepin	**Longitude:**	-93.5239
Activity:	Construction Stormwater		
Addr St:	Address Unknown		
Addr City:	Rogers		
MPCA ID List:	C00035377		
Program 1:	Stormwater		
Name:	CLAM Building & Site Improvements		
Watershed :	Mississippi River - Twin Cities		
Coord Co 1:	GPS - Other		
Activity L:	Construction Stormwater		
Industrial:			
Site URL:	https://webapp.pca.state.mn.us/wimn/site/142111		

Agency Interests: File Request Details

Item ID:	142111-AISI0000142111	**Int Doc ID:**	0
Status:	Inactive	**SI Type:**	CON
Status Date:	2/3/2014	**SI Cat:**	AISI
Program:	Const Stormwater	**SI ID:**	142111
CTU Code:	239641	**SI Cat Desc:**	Agency Interest
CTU Name:	Rogers	**Description:**	
PLS Twsp:		**SI Designation:**	
Range :		**Cong Dist:**	3
Range Dir:		**House Dist:**	34A
Section:		**Senate Dist:**	34
Quarters:		**TRDSQQ:**	
Collection Date:	9/27/2015	**Ref Code:**	GEN
Tmsp Created:	3/28/2013	**Ref Desc:**	General Location
User Created:	DELTA_M_R1	**Verified:**	No
Tmsp Updt:	4/26/2016	**User Updt:**	spatial_
Spatial ID:	64989076		
Name:	CLAM Building & Site Improvements		
Program List:	CS		
HUC 8:	7010206		
HUC 8 Name:	Mississippi River - Twin Cities		
HUC 10:	701020601		
HUC 10 Name:	Elm Creek		
HUC 12:	70102060104		
HUC 12 Name:	Diamond Creek-Elm Creek		

SI Type Desc:	Conventional Site
DWSMA Code:	
DWSMA Name:	
Method Code:	G8
Method Desc:	GPS - Other

Map Key	Number of Records	Direction	Distance (mi/ft)	Elev/Diff (ft)	Site	DB
57	1 of 1	WSW	0.47 / 2,498.62	940.79 / 6	Territorial Lofts 19615 Territorial Rd. Rogers MN 55374	MPCA AI

Agency Interest ID:	249698	***Latitude (Site):***	45.166734
County Code (Map):	053	***Longitude (Site):***	-93.527277
County (Map):	Hennepin	***Point Y(Site):***	45.1667339997563
Latitude (Map):	45.166734	***Point X(Site):***	-93.5272770003176
Longitude (Map):	-93.527277	***County Code (Req):***	53
Point Y(Map):	45.1667339997563	***County (Req):***	Hennepin
Point X(Map):	-93.5272770003176	***Latitude (Req):***	45.166734
County (Site):	Hennepin	***Longitude (Req):***	-93.527277

Name (Map):	Territorial Lofts
Address (Map):	19615 Territorial Rd.
City (Map):	Rogers
State (Map):	MN
ZIP (Map):	55374
Loc Desc (Map):	
Name (Site):	Territorial Lofts
Address (Site):	19615 Territorial Rd.
City (Site):	Rogers
State (Site):	MN
ZIP (Site):	55374
Name (Req):	Territorial Lofts
Address (Req):	19615 Territorial Rd.
City (Req):	Rogers
State (Req):	MN
ZIP (Req):	55374
Loc Desc (Req):	
Data Source:	MPCA Agency Interests: Map; My Neighborhood Sites; MPCA Agency Interests: File Request

Agency Interests: Map Details

Item ID:	249698-AISI0000249698	***Int Doc ID:***	0
Status:	Active	***SI Type:***	CON
Status Date:		***SI Cat:***	AISI
Program:	Const Stormwater	***SI ID:***	249698
CTU Code:	239641	***SI Cat Desc:***	Agency Interest
CTU Name:	Rogers	***SI Type Desc:***	Conventional Site
PLS Twsp:		***Description:***	
Range :		***SI Designation:***	
Range Dir:		***Cong Dist:***	3
Section:		***House Dist:***	34A
Quarters:		***Senate Dist:***	34
Collection Date:	09-Nov-2021	***TRDSQQ:***	
Tmsp Created:	09-Nov-2021	***Ref Code:***	CEN
User Created:	RSP	***Ref Desc:***	Center of Feature Represented
Tmsp Updt:	09-Nov-2021	***Verified:***	No
Spatial ID:		***User Updt:***	geo_nc

Name:	Territorial Lofts
Program List:	CS
HUC 8:	07010206
HUC 8 Name:	Mississippi River - Twin Cities
HUC 10:	0701020601
HUC 12:	070102060102
HUC 12 Name:	Rush Creek
DWSMA Code:	
DWSMA Name:	
Method Code:	DP
Method Desc:	Digitized - MPCA online map

Map Key	Number of Records	Direction	Distance (mi/ft)	Elev/Diff (ft)	Site	DB

My Neighborhood Site Details

Active FLA:	Yes	**HUC 8:**	07010206
MPCA ID:	C00062229	**Cong Distr:**	3
Program Co:	ST	**Senate Dis:**	34
Program Name:	Stormwater	**House Dist:**	34A
Address:	MN	**IC Flag:**	No
Addr ZIP:	55374	**Coord Coll:**	DP
City:	Rogers	**Latitude:**	45.166734
County:	Hennepin	**Longitude:**	-93.527277
Activity:	Construction Stormwater		
Addr St:	19615 Territorial Rd.		
Addr City:	Rogers		
MPCA ID List:	C00062229		
Program 1:	Stormwater		
Name:	Territorial Lofts		
Watershed :	Mississippi River - Twin Cities		
Coord Co 1:	Digitized - MPCA online map		
Activity L:	Construction Stormwater		
Industrial:			
Site URL:	https://webapp.pca.state.mn.us/wimn/site/249698		

Agency Interests: File Request Details

Item ID:	249698-AISI0000249698	**Int Doc ID:**	0
Status:	Active	**SI Type:**	CON
Status Date:		**SI Cat:**	AISI
Program:	Const Stormwater	**SI ID:**	249698
CTU Code:	239641	**SI Cat Desc:**	Agency Interest
CTU Name:	Rogers	**Description:**	
PLS Twsp:		**SI Designation:**	
Range :		**Cong Dist:**	3
Range Dir:		**House Dist:**	34A
Section:		**Senate Dist:**	34
Quarters:		**TRDSQQ:**	
Collection Date:	11/9/2021	**Ref Code:**	CEN
Tmsp Created:	11/9/2021	**Ref Desc:**	Center of Feature Represented
User Created:	RSP	**Verified:**	No
Tmsp Updt:	11/9/2021	**User Updt:**	geo_nc
Spatial ID:			
Name:	Territorial Lofts		
Program List:	CS		
HUC 8:	7010206		
HUC 8 Name:	Mississippi River - Twin Cities		
HUC 10:	701020601		
HUC 10 Name:	Elm Creek		
HUC 12:	70102060102		
HUC 12 Name:	Rush Creek		
SI Type Desc:	Conventional Site		
DWSMA Code:			
DWSMA Name:			
Method Code:	DP		
Method Desc:	Digitized - MPCA online map		

58	1 of 1	SE	0.47 / 2,501.69	950.02 / 15	Weidema S R 17600 113th Ave N Dayton MN 55369	MPCA AI

Agency Interest ID:	27382	**Latitude (Site):**	45.1628122
County Code (Map):	053	**Longitude (Site):**	-93.5024232
County (Map):	Hennepin	**Point Y(Site):**	45.1628122001975
Latitude (Map):	45.1628122	**Point X(Site):**	-93.5024231994286
Longitude (Map):	-93.5024232	**County Code (Req):**	53
Point Y(Map):	45.1628122001975	**County (Req):**	Hennepin
Point X(Map):	-93.5024231994286	**Latitude (Req):**	45.1628122
County (Site):	Hennepin	**Longitude (Req):**	-93.5024232

Name (Map):	Weidema S R
Address (Map):	17600 113th Ave N
City (Map):	Dayton
State (Map):	MN
ZIP (Map):	55369
Loc Desc (Map):	
Name (Site):	Weidema S R
Address (Site):	17600 113th Ave N
City (Site):	Dayton
State (Site):	MN
ZIP (Site):	55369-9243
Name (Req):	Weidema S R
Address (Req):	17600 113th Ave N
City (Req):	Dayton
State (Req):	MN
ZIP (Req):	55369
Loc Desc (Req):	
Data Source:	MPCA Agency Interests: Map; My Neighborhood Sites; MPCA Agency Interests: File Request

Agency Interests: Map Details

Item ID:	27382-AISI0000027382	***Int Doc ID:***	0
Status:	Active	***SI Type:***	CON
Status Date:		***SI Cat:***	AISI
Program:	Hazardous Waste	***SI ID:***	27382
CTU Code:	239447	***SI Cat Desc:***	Agency Interest
CTU Name:	Dayton	***SI Type Desc:***	Conventional Site
PLS Twsp:		***Description:***	
Range :		***SI Designation:***	
Range Dir:		***Cong Dist:***	3
Section:		***House Dist:***	34A
Quarters:		***Senate Dist:***	34
Collection Date:	28-Sep-2015	***TRDSQQ:***	
Tmsp Created:	26-Jul-1999	***Ref Code:***	GEN
User Created:	DELTA_M_R1	***Ref Desc:***	General Location
Tmsp Updt:	26-Apr-2016	***Verified:***	No
Spatial ID:	27319	***User Updt:***	spatial_

Name:	Weidema S R
Program List:	HW
HUC 8:	07010206
HUC 8 Name:	Mississippi River - Twin Cities
HUC 10:	0701020601
HUC 12:	070102060102
HUC 12 Name:	Rush Creek
DWSMA Code:	
DWSMA Name:	
Method Code:	DM
Method Desc:	Digitized - MPCA internal map

My Neighborhood Site Details

Active FLA:	Yes	***HUC 8:***	07010206
MPCA ID:	MNR000017327	***Cong Distr:***	3
Program Co:	HW	***Senate Dis:***	34
Program Name:	Hazardous Waste	***House Dist:***	34A
Address:	MN	***IC Flag:***	No
Addr ZIP:	55369-9243	***Coord Coll:***	DM
City:	Dayton	***Latitude:***	45.1628122
County:	Hennepin	***Longitude:***	-93.5024232

Activity:	Hazardous Waste, Very small quantity generator
Addr St:	17600 113th Ave N
Addr City:	Dayton
MPCA ID List:	MNR000017327
Program 1:	Hazardous Waste
Name:	Weidema S R
Watershed :	Mississippi River - Twin Cities
Coord Co 1:	Digitized - MPCA internal map

Map Key	Number of Records	Direction	Distance (mi/ft)	Elev/Diff (ft)	Site	DB

Activity L: Hazardous Waste, Very small quantity generator
Industrial:
Site URL: https://webapp.pca.state.mn.us/wimn/site/27382

Agency Interests: File Request Details

Item ID:	27382-AISI0000027382	**Int Doc ID:**	0
Status:	Active	**SI Type:**	CON
Status Date:		**SI Cat:**	AISI
Program:	Hazardous Waste	**SI ID:**	27382
CTU Code:	239447	**SI Cat Desc:**	Agency Interest
CTU Name:	Dayton	**Description:**	
PLS Twsp:		**SI Designation:**	
Range :		**Cong Dist:**	3
Range Dir:		**House Dist:**	34A
Section:		**Senate Dist:**	34
Quarters:		**TRDSQQ:**	
Collection Date:	9/28/2015	**Ref Code:**	GEN
Tmsp Created:	7/26/1999	**Ref Desc:**	General Location
User Created:	DELTA_M_R1	**Verified:**	No
Tmsp Updt:	4/26/2016	**User Updt:**	spatial_
Spatial ID:	27319		

Name: Weidema S R
Program List: HW
HUC 8: 7010206
HUC 8 Name: Mississippi River - Twin Cities
HUC 10: 701020601
HUC 10 Name: Elm Creek
HUC 12: 70102060102
HUC 12 Name: Rush Creek
SI Type Desc: Conventional Site
DWSMA Code:
DWSMA Name:
Method Code: DM
Method Desc: Digitized - MPCA internal map

59	1 of 1	WNW	0.48 / 2,524.56	941.30 / 7	FedEx Distribution 12395 Brockton Ln N Rogers MN 55369	MPCA AI

Agency Interest ID:	145423	**Latitude (Site):**	45.1831882
County Code (Map):	053	**Longitude (Site):**	-93.5237323
County (Map):	Hennepin	**Point Y(Site):**	45.1831882003034
Latitude (Map):	45.1831882	**Point X(Site):**	-93.5237323006201
Longitude (Map):	-93.5237323	**County Code (Req):**	53
Point Y(Map):	45.1831882003034	**County (Req):**	Hennepin
Point X(Map):	-93.5237323006201	**Latitude (Req):**	45.1831882
County (Site):	Hennepin	**Longitude (Req):**	-93.5237323

Name (Map): FedEx Distribution
Address (Map): 12395 Brockton Ln N
City (Map): Rogers
State (Map): MN
ZIP (Map): 55369
Loc Desc (Map):
Name (Site): FedEx Distribution
Address (Site): 12395 Brockton Ln N
City (Site): Rogers
State (Site): MN
ZIP (Site): 55369
Name (Req): FedEx Distribution
Address (Req): 12395 Brockton Ln N
City (Req): Rogers
State (Req): MN
ZIP (Req): 55369
Loc Desc (Req):
Data Source: MPCA Agency Interests: Map; My Neighborhood Sites; MPCA Agency Interests: File Request

Agency Interests: Map Details

Item ID:	145423-AISI0000145423	***Int Doc ID:***	0
Status:	Active	***SI Type:***	CON
Status Date:		***SI Cat:***	AISI
Program:	Const Stormwater	***SI ID:***	145423
CTU Code:	239641	***SI Cat Desc:***	Agency Interest
CTU Name:	Rogers	***SI Type Desc:***	Conventional Site
PLS Twsp:		***Description:***	
Range :		***SI Designation:***	
Range Dir:		***Cong Dist:***	3
Section:		***House Dist:***	34A
Quarters:		***Senate Dist:***	34
Collection Date:	27-Sep-2015	***TRDSQQ:***	
Tmsp Created:	01-Apr-2014	***Ref Code:***	GEN
User Created:	DELTA_M_R1	***Ref Desc:***	General Location
Tmsp Updt:	26-Apr-2016	***Verified:***	No
Spatial ID:	68390451	***User Updt:***	spatial_
Name:	FedEx Distribution		
Program List:	CS		
HUC 8:	07010206		
HUC 8 Name:	Mississippi River - Twin Cities		
HUC 10:	0701020601		
HUC 12:	070102060104		
HUC 12 Name:	Diamond Creek-Elm Creek		
DWSMA Code:			
DWSMA Name:			
Method Code:	A1		
Method Desc:	Address Matching House Number		

My Neighborhood Site Details

Active FLA:	Yes	***HUC 8:***	07010206
MPCA ID:	C00037680	***Cong Distr:***	3
Program Co:	ST	***Senate Dis:***	34
Program Name:	Stormwater	***House Dist:***	34A
Address:	MN	***IC Flag:***	No
Addr ZIP:	55369	***Coord Coll:***	A1
City:	Rogers	***Latitude:***	45.1831882
County:	Hennepin	***Longitude:***	-93.5237323
Activity:	Construction Stormwater		
Addr St:	12395 Brockton Ln N		
Addr City:	Rogers		
MPCA ID List:	C00037680		
Program 1:	Stormwater		
Name:	FedEx Distribution		
Watershed :	Mississippi River - Twin Cities		
Coord Co 1:	Address Matching House Number		
Activity L:	Construction Stormwater		
Industrial:			
Site URL:	https://webapp.pca.state.mn.us/wimn/site/145423		

Agency Interests: File Request Details

Item ID:	145423-AISI0000145423	***Int Doc ID:***	0
Status:	Active	***SI Type:***	CON
Status Date:		***SI Cat:***	AISI
Program:	Const Stormwater	***SI ID:***	145423
CTU Code:	239641	***SI Cat Desc:***	Agency Interest
CTU Name:	Rogers	***Description:***	
PLS Twsp:		***SI Designation:***	
Range :		***Cong Dist:***	3
Range Dir:		***House Dist:***	34A
Section:		***Senate Dist:***	34
Quarters:		***TRDSQQ:***	

Map Key	Number of Records	Direction	Distance (mi/ft)	Elev/Diff (ft)	Site	DB

Collection Date:	9/27/2015	**Ref Code:**	GEN
Tmsp Created:	4/1/2014	**Ref Desc:**	General Location
User Created:	DELTA_M_R1	**Verified:**	No
Tmsp Updt:	4/26/2016	**User Updt:**	spatial_
Spatial ID:	68390451		

Name: FedEx Distribution
Program List: CS
HUC 8: 7010206
HUC 8 Name: Mississippi River - Twin Cities
HUC 10: 701020601
HUC 10 Name: Elm Creek
HUC 12: 70102060104
HUC 12 Name: Diamond Creek-Elm Creek
SI Type Desc: Conventional Site
DWSMA Code:
DWSMA Name:
Method Code: A1
Method Desc: Address Matching House Number

60	1 of 1	SW	0.49 / 2,580.71	931.21 / -3	PCiRoads Maple Grove Batch Plant Dayton MN 55311	MPCA AI

Agency Interest ID:	233961	**Latitude (Site):**	45.16205
County Code (Map):	053	**Longitude (Site):**	-93.520346
County (Map):	Hennepin	**Point Y(Site):**	45.1620500000368
Latitude (Map):	45.16205	**Point X(Site):**	-93.5203459995921
Longitude (Map):	-93.520346	**County Code (Req):**	53
Point Y(Map):	45.1620500000368	**County (Req):**	Hennepin
Point X(Map):	-93.5203459995921	**Latitude (Req):**	45.16205
County (Site):	Hennepin	**Longitude (Req):**	-93.520346

Name (Map): PCiRoads Maple Grove Batch Plant
Address (Map):
City (Map): Dayton
State (Map): MN
ZIP (Map): 55311
Loc Desc (Map): Located in NW corner of agg field in the SW Quad of Brockton Ln and I94 EB *** Note:many records provided by the department have a truncated LOC_DESC field.
Name (Site): PCiRoads Maple Grove Batch Plant
Address (Site):
City (Site): Dayton
State (Site): MN
ZIP (Site): 55311
Name (Req): PCiRoads Maple Grove Batch Plant
Address (Req):
City (Req): Dayton
State (Req): MN
ZIP (Req): 55311
Loc Desc (Req): Located in NW corner of agg field in the SW Quad of Brockton Ln and I94 EB
Data Source: MPCA Agency Interests: Map; My Neighborhood Sites; MPCA Agency Interests: File Request

Agency Interests: Map Details

Item ID:	233961-AISI0000233961	**Int Doc ID:**	0
Status:	Active	**SI Type:**	CON
Status Date:		**SI Cat:**	AISI
Program:	Const Stormwater	**SI ID:**	233961
CTU Code:	239447	**SI Cat Desc:**	Agency Interest
CTU Name:	Dayton	**SI Type Desc:**	Conventional Site
PLS Twsp:		**Description:**	
Range :		**SI Designation:**	
Range Dir:		**Cong Dist:**	3
Section:		**House Dist:**	34A
Quarters:		**Senate Dist:**	34
Collection Date:	30-Mar-2020	**TRDSQQ:**	
Tmsp Created:	30-Mar-2020	**Ref Code:**	CEN

User Created:	RSP	***Ref Desc:***	Center of Feature Represented
Tmsp Updt:	30-Mar-2020	***Verified:***	No
Spatial ID:		***User Updt:***	geo_nc
Name:	PCiRoads Maple Grove Batch Plant		
Program List:	CS		
HUC 8:	07010206		
HUC 8 Name:	Mississippi River - Twin Cities		
HUC 10:	0701020601		
HUC 12:	070102060102		
HUC 12 Name:	Rush Creek		
DWSMA Code:			
DWSMA Name:			
Method Code:	DP		
Method Desc:	Digitized - MPCA online map		

My Neighborhood Site Details

Active FLA:	Yes	***HUC 8:***	07010206
MPCA ID:	C00056276	***Cong Distr:***	3
Program Co:	ST	***Senate Dis:***	34
Program Name:	Stormwater	***House Dist:***	34A
Address:	MN	***IC Flag:***	No
Addr ZIP:	55311	***Coord Coll:***	DP
City:	Dayton	***Latitude:***	45.16205
County:	Hennepin	***Longitude:***	-93.520346
Activity:	Construction Stormwater		
Addr St:			
Addr City:	Dayton		
MPCA ID List:	C00056276		
Program 1:	Stormwater		
Name:	PCiRoads Maple Grove Batch Plant		
Watershed :	Mississippi River - Twin Cities		
Coord Co 1:	Digitized - MPCA online map		
Activity L:	Construction Stormwater		
Industrial:			
Site URL:	https://webapp.pca.state.mn.us/wimn/site/233961		

Agency Interests: File Request Details

Item ID:	233961-AISI0000233961	***Int Doc ID:***	0
Status:	Active	***SI Type:***	CON
Status Date:		***SI Cat:***	AISI
Program:	Const Stormwater	***SI ID:***	233961
CTU Code:	239447	***SI Cat Desc:***	Agency Interest
CTU Name:	Dayton	***Description:***	
PLS Twsp:		***SI Designation:***	
Range :		***Cong Dist:***	3
Range Dir:		***House Dist:***	34A
Section:		***Senate Dist:***	34
Quarters:		***TRDSQQ:***	
Collection Date:	3/30/2020	***Ref Code:***	CEN
Tmsp Created:	3/30/2020	***Ref Desc:***	Center of Feature Represented
User Created:	RSP	***Verified:***	No
Tmsp Updt:	3/30/2020	***User Updt:***	geo_nc
Spatial ID:			
Name:	PCiRoads Maple Grove Batch Plant		
Program List:	CS		
HUC 8:	7010206		
HUC 8 Name:	Mississippi River - Twin Cities		
HUC 10:	701020601		
HUC 10 Name:	Elm Creek		
HUC 12:	70102060102		
HUC 12 Name:	Rush Creek		
SI Type Desc:	Conventional Site		
DWSMA Code:			
DWSMA Name:			
Method Code:	DP		

Map Key	Number of Records	Direction	Distance (mi/ft)	Elev/Diff (ft)	Site	DB
Method Desc:		Digitized - MPCA online map				

Unplottable Summary

Total: 0 Unplottable sites

DB	Company Name/Site Name	Address	City	Zip	ERIS ID

No unplottable records were found that may be relevant for the search criteria.

Unplottable Report

No unplottable records were found that may be relevant for the search criteria.

Appendix: Database Descriptions

Environmental Risk Information Services (ERIS) can search the following databases. The extent of historical information varies with each database and current information is determined by what is publicly available to ERIS at the time of update. ERIS updates databases as set out in ASTM Standard E1527-13 and E1527-21, Section 8.1.8 Sources of Standard Source Information:

"Government information from nongovernmental sources may be considered current if the source updates the information at least every 90 days, or, for information that is updated less frequently than quarterly by the government agency, within 90 days of the date the government agency makes the information available to the public."

Standard Environmental Record Sources

Federal

National Priority List: NPL

Sites on the United States Environmental Protection Agency (EPA)'s National Priorities List of the most serious uncontrolled or abandoned hazardous waste sites identified for possible long-term remedial action under the Superfund program. The NPL, which EPA is required to update at least once a year, is based primarily on the score a site receives from EPA's Hazard Ranking System. A site must be on the NPL to receive money from the Superfund Trust Fund for remedial action. Sites are represented by boundaries where available in the EPA Superfund Site Boundaries maintained by the Shared Enterprise Geodata and Services (SEGS). Site boundaries represent the footprint of a whole site, the sum of all of the Operable Units and the current understanding of the full extent of contamination; for Federal Facility sites, the total site polygon may be the Facility boundary. Where there is no polygon boundary data available for a given site, the site is represented as a point.

Government Publication Date: Jan 25, 2023

National Priority List - Proposed: PROPOSED NPL

Sites proposed by the United States Environmental Protection Agency (EPA), the state agency, or concerned citizens for addition to the National Priorities List (NPL) due to contamination by hazardous waste and identified by the EPA as a candidate for cleanup because it poses a risk to human health and/or the environment. Sites are represented by boundaries where available in the EPA Superfund Site Boundaries maintained by the Shared Enterprise Geodata and Services (SEGS). Site boundaries represent the footprint of a whole site, the sum of all of the Operable Units and the current understanding of the full extent of contamination; for Federal Facility sites, the total site polygon may be the Facility boundary. Where there is no polygon boundary data available for a given site, the site is represented as a point.

Government Publication Date: Jan 25, 2023

Deleted NPL: DELETED NPL

Sites deleted from the United States Environmental Protection Agency (EPA)'s National Priorities List. The National Oil and Hazardous Substances Pollution Contingency Plan (NCP) establishes the criteria that the EPA uses to delete sites from the NPL. In accordance with 40 CFR 300.425.(e), sites may be deleted from the NPL where no further response is appropriate. Sites are represented by boundaries where available in the EPA Superfund Site Boundaries maintained by the Shared Enterprise Geodata and Services (SEGS). Site boundaries represent the footprint of a whole site, the sum of all of the Operable Units and the current understanding of the full extent of contamination; for Federal Facility sites, the total site polygon may be the Facility boundary. Where there is no polygon boundary data available for a given site, the site is represented as a point.

Government Publication Date: Jan 25, 2023

SEMS List 8R Active Site Inventory: SEMS

The U.S. Environmental Protection Agency's (EPA) Superfund Program has deployed the Superfund Enterprise Management System (SEMS), which integrates multiple legacy systems into a comprehensive tracking and reporting tool. This inventory contains active sites evaluated by the Superfund program that are either proposed to be or are on the National Priorities List (NPL) as well as sites that are in the screening and assessment phase for possible inclusion on the NPL. The Active Site Inventory Report displays site and location information at active SEMS sites. An active site is one at which site assessment, removal, remedial, enforcement, cost recovery, or oversight activities are being planned or conducted. This data includes SEMS sites from the List 8R Active file as well as applicable sites from the SEMS GIS/REST file layer obtained from EPA's Facility Registry Service.

Government Publication Date: Jan 25, 2023

Inventory of Open Dumps, June 1985: ODI

The Resource Conservation and Recovery Act (RCRA) provides for publication of an inventory of open dumps. The Act defines "open dumps" as facilities which do not comply with EPA's "Criteria for Classification of Solid Waste Disposal Facilities and Practices" (40 CFR 257).

Government Publication Date: Jun 1985

SEMS List 8R Archive Sites: SEMS ARCHIVE

The U.S. Environmental Protection Agency's (EPA) Superfund Enterprise Management System (SEMS) Archived Site Inventory displays site and location information at sites archived from SEMS. An archived site is one at which EPA has determined that assessment has been completed and no further remedial action is planned under the Superfund program at this time. This data includes sites from the List 8R Archived site file.

Government Publication Date: Jan 25, 2023

Comprehensive Environmental Response, Compensation and Liability Information System - CERCLIS: CERCLIS

Superfund is a program administered by the United States Environmental Protection Agency (EPA) to locate, investigate, and clean up the worst hazardous waste sites throughout the United States. CERCLIS is a database of potential and confirmed hazardous waste sites at which the EPA Superfund program has some involvement. It contains sites that are either proposed to be or are on the National Priorities List (NPL) as well as sites that are in the screening and assessment phase for possible inclusion on the NPL. The EPA administers the Superfund program in cooperation with individual states and tribal governments; this database is made available by the EPA.

Government Publication Date: Oct 25, 2013

EPA Report on the Status of Open Dumps on Indian Lands: IODI

Public Law 103-399, The Indian Lands Open Dump Cleanup Act of 1994, enacted October 22, 1994, identified congressional concerns that solid waste open dump sites located on American Indian or Alaska Native (AI/AN) lands threaten the health and safety of residents of those lands and contiguous areas. The purpose of the Act is to identify the location of open dumps on Indian lands, assess the relative health and environment hazards posed by those sites, and provide financial and technical assistance to Indian tribal governments to close such dumps in compliance with Federal standards and regulations or standards promulgated by Indian Tribal governments or Alaska Native entities.

Government Publication Date: Dec 31, 1998

CERCLIS - No Further Remedial Action Planned: CERCLIS NFRAP

An archived site is one at which EPA has determined that assessment has been completed and no further remedial action is planned under the Superfund program at this time. The Archive designation means that, to the best of EPA's knowledge, assessment at a site has been completed and that EPA has determined no further steps will be taken to list this site on the National Priorities List (NPL). This decision does not necessarily mean that there is no hazard associated with a given site; it only means that, based upon available information, the location is not judged to be a potential NPL site.

Government Publication Date: Oct 25, 2013

CERCLIS Liens: CERCLIS LIENS

A Federal Superfund lien exists at any property where EPA has incurred Superfund costs to address contamination ("Superfund site") and has provided notice of liability to the property owner. A Federal CERCLA ("Superfund") lien can exist by operation of law at any site or property at which EPA has spent Superfund monies. This database is made available by the United States Environmental Protection Agency (EPA). This database was provided by the United States Environmental Protection Agency (EPA). Refer to SEMS LIEN as the current data source for Superfund Liens.

Government Publication Date: Jan 30, 2014

RCRA CORRACTS-Corrective Action: RCRA CORRACTS

RCRA Info is the U.S. Environmental Protection Agency's (EPA) comprehensive information system, providing access to data supporting the Resource Conservation and Recovery Act (RCRA) of 1976 and the Hazardous and Solid Waste Amendments (HSWA) of 1984. At these sites, the Corrective Action Program ensures that cleanups occur. EPA and state regulators work with facilities and communities to design remedies based on the contamination, geology, and anticipated use unique to each site.

Government Publication Date: Jan 23, 2023

RCRA non-CORRACTS TSD Facilities: RCRA TSD

RCRA Info is the U.S. Environmental Protection Agency's (EPA) comprehensive information system, providing access to data supporting the Resource Conservation and Recovery Act (RCRA) of 1976 and the Hazardous and Solid Waste Amendments (HSWA) of 1984. This database includes Non-Corrective Action sites listed as treatment, storage and/or disposal facilities of hazardous waste as defined by RCRA.

Government Publication Date: Jan 23, 2023

RCRA Generator List: RCRA LQG

RCRA Info is the U.S. Environmental Protection Agency's (EPA) comprehensive information system, providing access to data supporting the Resource Conservation and Recovery Act (RCRA) of 1976 and the Hazardous and Solid Waste Amendments (HSWA) of 1984. RCRA Info replaces the data recording and reporting abilities of the Resource Conservation and Recovery Information System (RCRIS) and the Biennial Reporting System (BRS). A hazardous waste generator is any person or site whose processes and actions create hazardous waste (see 40 CFR 260.10). Large Quantity Generators (LQGs) generate 1,000 kilograms per month or more of hazardous waste or more than one kilogram per month of acutely hazardous waste.

Government Publication Date: Jan 23, 2023

RCRA Small Quantity Generators List: RCRA SQG

RCRA Info is the U.S. Environmental Protection Agency's (EPA) comprehensive information system, providing access to data supporting the Resource Conservation and Recovery Act (RCRA) of 1976 and the Hazardous and Solid Waste Amendments (HSWA) of 1984. RCRA Info replaces the data recording and reporting abilities of the Resource Conservation and Recovery Information System (RCRIS) and the Biennial Reporting System (BRS). A hazardous waste generator is any person or site whose processes and actions create hazardous waste (see 40 CFR 260.10). Small Quantity Generators (SQGs) generate more than 100 kilograms, but less than 1,000 kilograms, of hazardous waste per month.

Government Publication Date: Jan 23, 2023

RCRA Very Small Quantity Generators List: RCRA VSQG

RCRA Info is the U.S. Environmental Protection Agency's (EPA) comprehensive information system, providing access to data supporting the Resource Conservation and Recovery Act (RCRA) of 1976 and the Hazardous and Solid Waste Amendments (HSWA) of 1984. A hazardous waste generator is any person or site whose processes and actions create hazardous waste (see 40 CFR 260.10). Very Small Quantity Generators (VSQG) generate 100 kilograms or less per month of hazardous waste, or one kilogram or less per month of acutely hazardous waste. Additionally, VSQG may not accumulate more than 1,000 kilograms of hazardous waste at any time.

Government Publication Date: Jan 23, 2023

RCRA Non-Generators: RCRA NON GEN

RCRA Info is the U.S. Environmental Protection Agency's (EPA) comprehensive information system, providing access to data supporting the Resource Conservation and Recovery Act (RCRA) of 1976 and the Hazardous and Solid Waste Amendments (HSWA) of 1984. RCRA Info replaces the data recording and reporting abilities of the Resource Conservation and Recovery Information System (RCRIS) and the Biennial Reporting System (BRS). A hazardous waste generator is any person or site whose processes and actions create hazardous waste (see 40 CFR 260.10). Non-Generators do not presently generate hazardous waste.

Government Publication Date: Jan 23, 2023

RCRA Sites with Controls: RCRA CONTROLS

List of Resource Conservation and Recovery Act (RCRA) facilities with institutional controls in place. RCRA gives the U.S. Environmental Protection Agency (EPA) the authority to control hazardous waste from the "cradle-to-grave." This includes the generation, transportation, treatment, storage, and disposal of hazardous waste. RCRA also set forth a framework for the management of non-hazardous solid wastes. The 1986 amendments to RCRA enabled EPA to address environmental problems that could result from underground tanks storing petroleum and other hazardous substances.

Government Publication Date: Jan 23, 2023

Federal Engineering Controls-ECs: FED ENG

This list of Engineering controls (ECs) is provided by the United States Environmental Protection Agency (EPA). ECs encompass a variety of engineered and constructed physical barriers (e.g., soil capping, sub-surface venting systems, mitigation barriers, fences) to contain and/or prevent exposure to contamination on a property. The EC listing includes remedy component data from Superfund decision documents issued in fiscal years 1982-2020 for applicable sites on the final or deleted on the National Priorities List (NPL); and sites with a Superfund Alternative Approach (SAA) Agreement in place. The only sites included that are not on the NPL; proposed for NPL; or removed from proposed NPL, are those with an SAA Agreement in place.

Government Publication Date: Feb 23, 2023

Federal Institutional Controls- ICs: FED INST

This list of Institutional controls (ICs) is provided by the United States Environmental Protection Agency (EPA). ICs are non-engineered instruments, such as administrative and legal controls, that help minimize the potential for human exposure to contamination and/or protect the integrity of the remedy. Although it is EPA's expectation that treatment or engineering controls will be used to address principal threat wastes and that groundwater will be returned to its beneficial use whenever practicable, ICs play an important role in site remedies because they reduce exposure to contamination by limiting land or resource use and guide human behavior at a site. The IC listing includes remedy component data from Superfund decision documents issued in fiscal years 1982-2020 for applicable sites on the final or deleted on the National Priorities List (NPL); and sites with a Superfund Alternative Approach (SAA) Agreement in place. The only sites included that are not on the NPL; proposed for NPL; or removed from proposed NPL, are those with an SAA Agreement in place.

Government Publication Date: Feb 23, 2023

Land Use Control Information System: LUCIS

The LUCIS database is maintained by the U.S. Department of the Navy and contains information for former Base Realignment and Closure (BRAC) properties across the United States.

Government Publication Date: Sep 1, 2006

Institutional Control Boundaries at NPL sites: NPL IC

Boundaries of Institutional Control areas at sites on the United States Environmental Protection Agency (EPA)'s National Priorities List, or Proposed or Deleted, made available by the EPA's Shared Enterprise Geodata and Services (SEGS). United States Environmental Protection Agency (EPA)'s National Priorities List of the most serious uncontrolled or abandoned hazardous waste sites identified for possible long-term remedial action under the Superfund program. Institutional controls are non-engineered instruments such as administrative and legal controls that help minimize the potential for human exposure to contamination and/or protect the integrity of the remedy.

Government Publication Date: Jan 25, 2023

Emergency Response Notification System: ERNS 1982 TO 1986

Database of oil and hazardous substances spill reports controlled by the National Response Center. The primary function of the National Response Center is to serve as the sole national point of contact for reporting oil, chemical, radiological, biological, and etiological discharges into the environment anywhere in the United States and its territories.

Government Publication Date: 1982-1986

Emergency Response Notification System: ERNS 1987 TO 1989

Database of oil and hazardous substances spill reports controlled by the National Response Center. The primary function of the National Response Center is to serve as the sole national point of contact for reporting oil, chemical, radiological, biological, and etiological discharges into the environment anywhere in the United States and its territories.

Government Publication Date: 1987-1989

Emergency Response Notification System: ERNS

Database of oil and hazardous substances spill reports made available by the United States Coast Guard National Response Center (NRC). The NRC fields initial reports for pollution and railroad incidents and forwards that information to appropriate federal/state agencies for response. These data contain initial incident data that has not been validated or investigated by a federal/state response agency.

Government Publication Date: Jan 16, 2023

The Assessment, Cleanup and Redevelopment Exchange System (ACRES) Brownfield Database: FED BROWNFIELDS

Brownfields are real property, the expansion, redevelopment, or reuse of which may be complicated by the presence or potential presence of a hazardous substance, pollutant, or contaminant. Cleaning up and reinvesting in these properties protects the environment, reduces blight, and takes development pressures off greenspaces and working lands. This data is provided by the United States Environmental Protection Agency (EPA) and includes Brownfield sites from the Cleanups in My Community (CIMC) web application.

Government Publication Date: Sep 13, 2022

FEMA Underground Storage Tank Listing: FEMA UST

The Federal Emergency Management Agency (FEMA) of the Department of Homeland Security maintains a list of FEMA owned underground storage tanks.

Government Publication Date: Dec 31, 2017

Facility Response Plan: FRP

List of facilities that have submitted Facility Response Plans (FRP) to EPA. Facilities that could reasonably be expected to cause "substantial harm" to the environment by discharging oil into or on navigable waters are required to prepare and submit Facility Response Plans (FRPs). Harm is determined based on total oil storage capacity, secondary containment and age of tanks, oil transfer activities, history of discharges, proximity to a public drinking water intake or sensitive environments.

Government Publication Date: Dec 31, 2021

Delisted Facility Response Plans: DELISTED FRP

Facilities that once appeared in - and have since been removed from - the list of facilities that have submitted Facility Response Plans (FRP) to EPA. Facilities that could reasonably be expected to cause "substantial harm" to the environment by discharging oil into or on navigable waters are required to prepare and submit Facility Response Plans (FRPs). Harm is determined based on total oil storage capacity, secondary containment and age of tanks, oil transfer activities, history of discharges, proximity to a public drinking water intake or sensitive environments.

Government Publication Date: Dec 31, 2021

Historical Gas Stations: HIST GAS STATIONS

This historic directory of service stations is provided by the Cities Service Company. The directory includes Cities Service filling stations that were located throughout the United States in 1930.

Government Publication Date: Jul 1, 1930

Petroleum Refineries: REFN

List of petroleum refineries from the U.S. Energy Information Administration (EIA) Refinery Capacity Report. Includes operating and idle petroleum refineries (including new refineries under construction) and refineries shut down during the previous year located in the 50 States, the District of Columbia, Puerto Rico, the Virgin Islands, Guam, and other U.S. possessions. Survey locations adjusted using public data.

Government Publication Date: Aug 30, 2022

Petroleum Product and Crude Oil Rail Terminals: BULK TERMINAL

List of petroleum product and crude oil rail terminals made available by the U.S. Energy Information Administration (EIA). Includes operable bulk petroleum product terminals located in the 50 States and the District of Columbia with a total bulk shell storage capacity of 50,000 barrels or more, and/or the ability to receive volumes from tanker, barge, or pipeline; also rail terminals handling the loading and unloading of crude oil that were active between 2017 and 2018. Petroleum product terminals comes from the EIA-815 Bulk Terminal and Blender Report, which includes working, shell in operation, and shell idle for several major product groupings. Survey locations adjusted using public data.

Government Publication Date: Jun 29, 2022

LIEN on Property: SEMS LIEN

The U.S. Environmental Protection Agency's (EPA) Superfund Enterprise Management System (SEMS) provides Lien details on applicable properties, such as the Superfund lien on property activity, the lien property information, and the parties associated with the lien.

Government Publication Date: Jan 25, 2023

Superfund Decision Documents: SUPERFUND ROD

This database contains a list of decision documents for Superfund sites. Decision documents serve to provide the reasoning for the choice of (or) changes to a Superfund Site cleanup plan. The decision documents include completed Records of Decision (ROD), ROD Amendments, Explanations of Significant Differences (ESD) for active and archived sites stored in the Superfund Enterprise Management System (SEMS), along with other associated memos and files. This information is maintained and made available by the U.S. Environmental Protection Agency.

Government Publication Date: Dec 22, 2022

Formerly Utilized Sites Remedial Action Program: DOE FUSRAP

The U.S. Department of Energy (DOE) established the Formerly Utilized Sites Remedial Action Program (FUSRAP) in 1974 to remediate sites where radioactive contamination remained from the Manhattan Project and early U.S. Atomic Energy Commission (AEC) operations. The DOE Office of Legacy Management (LM) established long-term surveillance and maintenance (LTS&M) requirements for remediated FUSRAP sites. DOE evaluates the final site conditions of a remediated site on the basis of risk for different future uses. DOE then confirms that LTS&M requirements will maintain protectiveness.

Government Publication Date: Mar 4, 2017

State

Minnesota Permanent List of Priorities: PLP

The state Superfund sites in Minnesota are listed on the Minnesota Permanent List of Priorities (PLP). The hazardous waste sites on the PLP are in various stages of remediation. At these sites investigation and cleanup are needed, cleanup is underway, or cleanup has been completed and long-term monitoring or maintenance continues. This data is made available by the Minnesota Pollution Control Agency (MPCA). This database is state equivalent NPL.

Government Publication Date: Mar 8, 2023

Delisted Permanent List of Priorities (PLP): DEL PLP

This list contains sites that were previously included in Permanent List of Priorities (PLP) maintained by Minnesota's Pollution Control Agency (MPCA) but have now been delisted. This database is state equivalent NPL.

Government Publication Date: Mar 8, 2023

Minnesota Site Remediation Section Database: SHWS

The Site Remediation Section identifies, investigates, and determines appropriate cleanup plans for abandoned or uncontrolled hazardous waste sites where a release or potential release of a hazardous substance poses a risk to human health or the environment. This data is made available by the Minnesota Pollution Control Agency (MPCA)'s Site Remediation Section. This database is state equivalent CERCLIS.

Government Publication Date: Mar 8, 2023

MPCA Site Assessment Sites: SITE ASSESSMENT

A list of active and closed sites that are currently under site assessment by Minnesota Pollution Control Agency (MPCA) and are a part of MPCA Remediation Sites list.

Government Publication Date: Mar 8, 2023

Permitted Solid Waste Facilities: SWF/LF

A list of permitted solid waste and landfill facilities made available by the Minnesota Pollution Control Agency (MPCA).

Government Publication Date: Mar 27, 2023

Closed Landfills Priority List: LCP

The Minnesota Legislature enacted the Landfill Cleanup Act (LCA) in 1994 to ensure the proper closure and post-closure care at up to 112 closed, permitted municipal sanitary landfills located throughout the state. Based on this legislation, the Minnesota Pollution Control Agency (MPCA) created the Closed Landfill Program (CLP) to administer the LCA mandates. This data made available by The Minnesota Pollution Control Agency (MPCA).

Government Publication Date: Apr 14, 2022

Unpermitted Dump Sites: UNPERMITTED LF

The Minnesota Pollution Control Agency (MPCA) defines "dumps" as those landfills that never held a valid permit from the MPCA. Generally, dumps existed prior to the permitting program established with the creation of the MPCA in 1967. This database made available by Minnesota Pollution Control Agency (MPCA).

Government Publication Date: Mar 8, 2023

Recycling Markets Directory: RECYCLING

The Recycling Markets Directory is provided by the Minnesota Pollution Control Agency (MPCA). The markets in this database accept large (commercial) quantities of materials.

Government Publication Date: Nov 10, 2022

Historical Leaking Underground Storage Tanks: HIST LUST

A list of leaking underground storage tanks (LUSTs) in the tanks database maintained by the Minnesota Pollution Control Agency (MPCA) up until Nov 01, 2016.

Government Publication Date: Nov 1, 2016

Deleted Leaking Underground Storage Tanks: DEL LUST

A list of leaking underground storage tanks that are often deleted for various reasons. Deletion occurs primarily due to a duplication, or that the source was determined to not be from a tank. This list was provided by Minnesota Pollution Control Agency.

Government Publication Date: Jan 5, 2016

Historical Leaking Aboveground Storage Tanks: HIST LAST

A list of leaking aboveground storage tanks (LASTs) in the tanks database maintained by the Minnesota Pollution Control Agency (MPCA) up until Nov 01, 2016.

Government Publication Date: Nov 1, 2016

Historical Leak Sites: HIST LEAKSITES

A list of leak sites that were neither determined as aboveground nor underground in the tanks database maintained by the Minnesota Pollution Control Agency (MPCA) up until Nov 01, 2016.

Government Publication Date: Nov 1, 2016

MPCA Remediation Leak Sites: LST REM SITE

A list of leak sites in which Minnesota Pollution Control Agency (MPCA) is involved in remediation activities, this list is published by MPCA.

Government Publication Date: Mar 8, 2023

MPCA Tank Incidents: LST INCIDENT

A list of leaking and registered tank sites in Minnesota that includes locations, details of tank installation and construction, and installed safety measures. This list is provided by Minnesota Pollution Control Agency (MPCA).

Government Publication Date: Mar 8, 2023

Delisted Leaking Storage Tanks: DELISTED LST

This database contains a list of closed leaking storage tank sites that were removed from the Minnesota Pollution Control Agency (MPCA).

Government Publication Date: Mar 8, 2023

Underground Storage Tanks: UST

In Minnesota, there are about 18,000 regulated underground storage tanks (USTs) currently in use. The Underground Storage Tank Program in the Minnesota Pollution Control Agency (MPCA) was created to help prevent contamination caused by leaking tanks. This is a list that contains all regulated USTs. This data made available by The Minnesota Pollution Control Agency (MPCA).

Government Publication Date: Mar 8, 2023

Minnesota Above Ground Storage Tanks: AST

There are more than 20,000 regulated above-ground storage tanks (ASTs) currently in use across Minnesota. Most tanks located above ground containing liquid substances (i.e., not gaseous or solid at ambient temperature and pressure) are subject to the Minnesota Pollution Control Agency's (MPCA) rules for design and operation of ASTs. This list contains ASTs regulated by MPCA. This data made available by Minnesota Pollution Control Agency (MPCA).

Government Publication Date: Mar 8, 2023

Tank Sites: HIST TANK

A list of tank sites not included in AST or UST, this list maintained by the Minnesota Pollution Control Agency (MPCA) up until Dec 30, 2016.

Government Publication Date: Dec 30, 2016

Delisted Storage Tanks: DELISTED TANK

This database contains a list of storage tank sites that were removed from the Minnesota Pollution Control Agency (MPCA).

Government Publication Date: Mar 8, 2023

Sites with Institutional Control Events: INST

A list made available by the Minnesota Pollution Control Agency (MPCA) consisting of remediation sites that have various institutional controls in place.

Government Publication Date: Mar 31, 2023

Agricultural Contingency Sites Boundaries: AG CONTINGENCY

The Minnesota Department of Agriculture (MDA) Incident Response Unit (IRU) is the state lead agency for the investigation and remediation of incidents involving agricultural chemicals (pesticides and fertilizer). This MDA IRU database includes sites with a soil or ground water contingency, deed restriction, local ordinance, restrictive covenant or deed affidavit in place. The accuracy of the boundaries of these sites can be variable - in most cases, the site boundaries should be considered as only representing the vicinity of the soil or ground water contingency area or plume.

Government Publication Date: Mar 19, 2023

Petroleum Brownfields Program Sites: BROWNFIELDS

The Minnesota Pollution Control Agency (MPCA)'s Petroleum Brownfields Program handles petroleum contamination under the Petroleum Tank Release Cleanup Act (Minnesota Statutes § 115C). This data made available by The Minnesota Pollution Control Agency (MPCA).

Government Publication Date: Mar 8, 2023

Voluntary Investigation and Cleanup Program List: VIC

The Minnesota Pollution Control Agency's (MPCA) Brownfield Program consists of an integrated program called the Voluntary Investigation and Cleanup (VIC) Program. This program handles hazardous substance contamination under Minnesota's Environmental Response and Liability Act (Minnesota Statutes § 115B). This database made available by Minnesota Pollution Control Agency (MPCA).

Government Publication Date: Mar 8, 2023

Potential Voluntary Investigation and Cleanup Program Sites: POTENTIAL VIC

This listing of Potential Voluntary Investigation and Cleanup Program sites is provided by the Minnesota Pollution Control Agency (MPCA). These potential sites have not yet entered into the VIC Program until an application has been received at the MPCA.

Government Publication Date: Apr 22, 2016

MPCA Agency Interests: MPCA AI

Facility, site and project locations from the Minnesota Pollution Control Agency's enterprise database, representing locations associated with waste water, storm water, hazardous waste, feedlot, solid waste, tanks, remediation, and other agency programs. Includes records from "What's In My Neighborhood Sites".

Government Publication Date: Dec 1, 2022

Tribal

Leaking Underground Storage Tanks on Tribal/Indian Lands: INDIAN LUST

This list of leaking underground storage tanks (LUSTs) on Tribal/Indian Lands in Region 5, which includes Minnesota, is made available by the United States Environmental Protection Agency (EPA).

Government Publication Date: Oct 14, 2022

Underground Storage Tanks on Tribal/Indian Lands: INDIAN UST

This list of underground storage tanks (USTs) on Tribal/Indian Lands in Region 5, which includes Minnesota, is made available by the United States Environmental Protection Agency (EPA).

Government Publication Date: Oct 14, 2022

Delisted Tribal Leaking Storage Tanks: DELISTED INDIAN LST

Leaking Underground Storage Tank (LUST) facilities which once appeared on - and have since been removed from - the Regional Tribal/Indian LUST lists made available by the United States Environmental Protection Agency (EPA).

Government Publication Date: Nov 23, 2022

Delisted Tribal Underground Storage Tanks: DELISTED INDIAN UST

Underground Storage Tank (UST) facilities which once appeared on - and have since been removed from - the Regional Tribal/Indian UST lists made available by the United States Environmental Protection Agency (EPA).

Government Publication Date: Nov 23, 2022

County

No County standard environmental record sources available for this State.

Additional Environmental Record Sources

Federal

Facility Registry Service/Facility Index: FINDS/FRS

The Facility Registry Service (FRS) is a centrally managed database that identifies facilities, sites, or places subject to environmental regulations or of environmental interest. FRS creates high-quality, accurate, and authoritative facility identification records through rigorous verification and management procedures that incorporate information from program national systems, state master facility records, and data collected from EPA's Central Data Exchange registrations and data management personnel. This list is made available by the Environmental Protection Agency (US EPA).

Government Publication Date: Aug 18, 2022

Toxics Release Inventory (TRI) Program: TRIS

The EPA's Toxics Release Inventory (TRI) is a database containing data on disposal or other releases of over 650 toxic chemicals from thousands of U. S. facilities and information about how facilities manage those chemicals through recycling, energy recovery, and treatment. One of TRI's primary purposes is to inform communities about toxic chemical releases to the environment.

Government Publication Date: Aug 24, 2021

PFOA/PFOS Contaminated Sites: PFAS NPL

List of National Priorities List (NPL) and related Superfund Alternative Agreement (SAA) sites where PFOA or PFOS contaminants have been found in water and/or soil. The site listing is provided by the Federal Environmental Protection Agency (EPA).

Government Publication Date: Dec 28, 2022

Federal Agency Locations with Known or Suspected PFAS Detections: PFAS FED SITES

List of Federal agency locations with known or suspected detections of Per- and Polyfluoroalkyl Substances (PFAS), made available by the U.S. Environmental Protection Agency (EPA) in their PFAS Analytic Tools data. EPA outlines that these data are gathered from several federal entities, such as the Federal Superfund program, Department of Defense (DOD), National Aeronautics and Space Administration, Department of Transportation, and Department of Energy. Sites on this list do not necessarily reflect the source/s of contamination and detections do not indicate level of risk or human exposure at the site. Agricultural notifications in this data are limited to DOD sites only. At this time, the EPA is aware that this list is not comprehensive of all Federal agencies.

Government Publication Date: Jun 30, 2022

SSEHRI PFAS Contamination Sites: PFAS SSEHRI

This PFAS Contamination Site Tracker database is compiled by the Social Science Environmental Health Research Institute (SSEHRI) at Northeastern University. According to the SSEHRI, the database records qualitative and quantitative data from each known site of PFAS contamination, including timeline of discovery, sources, levels, health impacts, community response, and government response. The goal of this database is to compile information and support public understanding of the rapidly unfolding issue of PFAS contamination. All data presented was extracted from government websites, news articles, or publicly available documents, and this is cited in the tracker. Disclaimer: The source conveys this database undergoes regular updates as new information becomes available, some sites may be missing and/or contain information that is incorrect or outdated, as well as their information represents all contamination sites SSEHRI is aware of, not all possible contamination sites. This data is not intended to be used for legal purposes. Limited location details are available with this data. Access the following for the most current informations https://pfasproject.com/pfas-contamination-site-tr acker/

Government Publication Date: Dec 12, 2019

National Response Center PFAS Spills: ERNS PFAS

National Response Center (NRC) calls from 1990 to the most recent complete calendar year where there is indication of Aqueous Film Forming Foam (AFFF) usage. NRC calls may reference AFFF usage in the "Material Involved" or "Incident Description" fields. Data made available by the US Environmental Protection Agency (EPA). Disclaimer: dataset may include initial or misidentified incident data not yet validated or investigated by a federal/state response agency.

Government Publication Date: Feb 23, 2022

PFAS NPDES Discharge Monitoring: PFAS NPDES

This list of National Pollutant Discharge Elimination System (NPDES) permitted facilities with required monitoring for Per- and Polyfluoroalkyl (PFAS) Substances is made available via the U.S. Environmental Protection Agency (EPA)'s PFAS Analytic Tools. Any point-source wastewater discharger to waters of the United States must have a NPDES permit, which defines a set of parameters for pollutants and monitoring to ensure that the discharge does not degrade water quality or impair human health. This list includes NPDES permitted facilities associated with permits that monitor for Per- and Polyfluoroalkyl Substances (PFAS), limited to the years 2007 - present. EPA further advises the following regarding these data: currently, fewer than half of states have required PFAS monitoring for at least one of their permittees, and fewer states have established PFAS effluent limits for permittees. For states that may have required monitoring, some reporting and data transfer issues may exist on a state-by-state basis.

Government Publication Date: Feb 19, 2023

Perfluorinated Alkyl Substances (PFAS) from Toxic Release Inventory: PFAS TRI

List of Toxics Release Inventory (TRI) facilities at which the reported chemical is a Per- or polyfluorinated alkyl substance (PFAS) included in the Environmental Protection Agency (EPA)'s consolidated PFAS Master List of PFAS Substances. The EPA's Toxics Release Inventory (TRI) is a database containing data on disposal or other releases of over 650 toxic chemicals from thousands of U.S. facilities and information about how facilities manage those chemicals through recycling, energy recovery, and treatment.

Government Publication Date: Aug 24, 2021

Perfluorinated Alkyl Substances (PFAS) Water Quality: PFAS WATER

The Water Quality Portal (WQP) is a cooperative service sponsored by the United States Geological Survey (USGS), the Environmental Protection Agency (EPA), and the National Water Quality Monitoring Council (NWQMC). This listing includes records from the Water Quality Portal where the characteristic (environmental measurement) is in the Environmental Protection Agency (EPA)'s consolidated Master List of PFAS Substances.

Government Publication Date: Jul 20, 2020

PFAS TSCA Manufacture and Import Facilities: PFAS TSCA

The US Environmental Protection Agency (EPA) issued the Chemical Data Reporting (CDR) Rule under the Toxic Substances Control Act (TSCA) requiring facilities that manufacture or import chemical substances to report to EPA. This list is specific to TSCA Manufacture and Import Facilities with reported per- and poly-fluoroalkyl substances (PFAS). Data file made available by the EPA and includes CDR/Inventory Update Reporting data from 1998 up to 2020. EPA makes notes the following about these data: this data file includes production and importation data for chemicals identified in EPA's CompTox Chemicals Dashboard list of PFAS without explicit structures and list of PFAS structures in DSSTox. Note that some regulations have specific chemical structure requirements that define PFAS differently than the lists in EPA's CompTox Chemicals Dashboard. Reporting information on manufactured or imported chemical substance amounts should not be compared between facilities, as some companies claim Chemical Data Reporting Rule data fields for PFAS information as Confidential Business Information.

Government Publication Date: Jun 20, 2022

PFAS Waste Transfers from RCRA e-Manifest : PFAS E-MANIFEST

This Per- and Poly-Fluoroalkyl Substances (PFAS) Waste Transfers dataset is made available via the U.S. Environmental Protection Agency's (EPA) PFAS Analytic Tools. Every shipment of hazardous waste in the U.S. must be accompanied by a shipment manifest, which is a critical component of the cradle-to-grave tracking of wastes mandated by the Resource Conservation and Recovery Act (RCRA). According to the EPA, currently no Federal Waste Code exists for any PFAS compounds. To work around the lack of PFAS waste codes in the RCRA database, EPA developed the PFAS Transfers dataset by mining e-Manifest records containing at least one of these common PFAS keywords: • PFAS • PFOA • PFOS • PERFL • AFFF • GENX • GEN-X (plus the Vermont state-specific waste codes). Limitations: Amount or concentration of PFAS being transferred cannot be determined from the manifest information. Keyword searches may misidentify some manifest records that do not contain PFAS. This dataset should also not be considered to be exhaustive of all PFAS waste transfers.

Government Publication Date: Apr 9, 2023

Hazardous Materials Information Reporting System: HMIRS

US DOT - Department of Transportation Pipeline and Hazardous Materials Safety Administration (PHMSA) Incidents Reports Database taken from Hazmat Intelligence Portal, U.S. Department of Transportation.

Government Publication Date: Sep 1, 2020

National Clandestine Drug Labs: NCDL

The U.S. Department of Justice ("the Department"), Drug Enforcement Administration (DEA), provides this data as a public service. It contains addresses of some locations where law enforcement agencies reported they found chemicals or other items that indicated the presence of either clandestine drug laboratories or dumpsites. In most cases, the source of the entries is not the Department, and the Department has not verified the entry and does not guarantee its accuracy.

Government Publication Date: Aug 30, 2022

Toxic Substances Control Act: TSCA

The Environmental Protection Agency (EPA) is amending the Toxic Substances Control Act (TSCA) section 8(a) Inventory Update Reporting (IUR) rule and changing its name to the Chemical Data Reporting (CDR) rule.

The CDR enables EPA to collect and publish information on the manufacturing, processing, and use of commercial chemical substances and mixtures (referred to hereafter as chemical substances) on the TSCA Chemical Substance Inventory (TSCA Inventory). This includes current information on chemical substance production volumes, manufacturing sites, and how the chemical substances are used. This information helps the Agency determine whether people or the environment are potentially exposed to reported chemical substances. EPA publishes submitted CDR data that is not Confidential Business Information (CBI).

Government Publication Date: Apr 11, 2019

Hist TSCA: HIST TSCA

The Environmental Protection Agency (EPA) is amending the Toxic Substances Control Act (TSCA) section 8(a) Inventory Update Reporting (IUR) rule and changing its name to the Chemical Data Reporting (CDR) rule.

The 2006 IUR data summary report includes information about chemicals manufactured or imported in quantities of 25,000 pounds or more at a single site during calendar year 2005. In addition to the basic manufacturing information collected in previous reporting cycles, the 2006 cycle is the first time EPA collected information to characterize exposure during manufacturing, processing and use of organic chemicals. The 2006 cycle also is the first time manufacturers of inorganic chemicals were required to report basic manufacturing information.

Government Publication Date: Dec 31, 2006

FTTS Administrative Case Listing: FTTS ADMIN

An administrative case listing from the Federal Insecticide, Fungicide, & Rodenticide Act (FIFRA) and Toxic Substances Control Act (TSCA), together known as FTTS. This database was obtained from the Environmental Protection Agency's (EPA) National Compliance Database (NCDB). The FTTS and NCDB was shut down in 2006.

Government Publication Date: Jan 19, 2007

FTTS Inspection Case Listing: FTTS INSP

An inspection case listing from the Federal Insecticide, Fungicide, & Rodenticide Act (FIFRA) and Toxic Substances Control Act (TSCA), together known as FTTS. This database was obtained from the Environmental Protection Agency's (EPA) National Compliance Database (NCDB). The FTTS and NCDB was shut down in 2006.

Government Publication Date: Jan 19, 2007

Potentially Responsible Parties List: PRP

Early in the site cleanup process, the U.S. Environmental Protection Agency (EPA) conducts a search to find the Potentially Responsible Parties (PRPs). The EPA looks for evidence to determine liability by matching wastes found at the site with parties that may have contributed wastes to the site. This listing contains PRPs, Noticed Parties, at sites in the EPA's Superfund Enterprise Management System (SEMS).

Government Publication Date: Jan 25, 2023

State Coalition for Remediation of Drycleaners Listing: SCRD DRYCLEANER

The State Coalition for Remediation of Drycleaners (SCRD) was established in 1998, with support from the U.S. Environmental Protection Agency (EPA) Office of Superfund Remediation and Technology Innovation. Coalition members are states with mandated programs and funding for drycleaner site remediation. Current members are Alabama, Connecticut, Florida, Illinois, Kansas, Minnesota, Missouri, North Carolina, Oregon, South Carolina, Tennessee, Texas, and Wisconsin. Since 2017, the SCRD no longer maintains this data, refer to applicable state source data where available.

Government Publication Date: Nov 08, 2017

Integrated Compliance Information System (ICIS): ICIS

The U.S. Environmental Protection Agency's Enforcement and Compliance History Online system incorporates data from the Integrated Compliance Information System - National Pollutant Discharge Elimination System (ICIS-NPDES). ICIS-NPDES is an information management system maintained by the Office of Compliance to track permit compliance and enforcement status of facilities regulated by the NPDES under the Clean Water Act. This data includes permit, inspection, violation and enforcement action information for applicable ICIS records.

Government Publication Date: Oct 15, 2022

Drycleaner Facilities: FED DRYCLEANERS

A list of drycleaner facilities from Enforcement and Compliance History Online (ECHO) data as made available by the U.S. Environmental Protection Agency (EPA), sourced from the ECHO Exporter file. The EPA tracks facilities that possess NAIC and SIC codes that classify businesses as drycleaner establishments.

Government Publication Date: Dec 11, 2022

Delisted Drycleaner Facilities: DELISTED FED DRY

List of sites removed from the list of Drycleaner Facilities (sites in the EPA's Integrated Compliance Information System (ICIS) with NAIC or SIC codes identifying the business as a drycleaner establishment).

Government Publication Date: Dec 11, 2022

Formerly Used Defense Sites: FUDS

Formerly Used Defense Sites (FUDS) are properties that were formerly owned by, leased to, or otherwise possessed by and under the jurisdiction of the Secretary of Defense prior to October 1986, where the Department of Defense (DOD) is responsible for an environmental restoration. The FUDS Annual Report to Congress (ARC) is published by the U.S. Army Corps of Engineers (USACE). This data is compiled from the USACE's Geospatial FUDS data layers and Homeland Infrastructure Foundation-Level Data (HIFLD) FUDS dataset.

Government Publication Date: Jul 12, 2022

FUDS Munitions Response Sites: FUDS MRS

Boundaries of Munitions Response Sites (MRS), published with the Formerly Used Defense Sites (FUDS) Annual Report to Congress (ARC) by the U.S. Army Corps of Engineers (USACE). An MRS is a discrete location within a Munitions response area (MRA) that is known to require a munitions response. An MRA means any area on a defense site that is known or suspected to contain unexploded ordnance (UXO), discarded military munitions (DMM), or munitions constituents (MC). This data is compiled from the USACE's Geospatial MRS data layers and Homeland Infrastructure Foundation-Level Data (HIFLD) MRS dataset.

Government Publication Date: Jul 12, 2022

Former Military Nike Missile Sites: FORMER NIKE

This information was taken from report DRXTH-AS-IA-83A016 (Historical Overview of the Nike Missile System, 12/1984) which was performed by Environmental Science and Engineering, Inc. for the U.S. Army Toxic and Hazardous Materials Agency Assessment Division. The Nike system was deployed between 1954 and the mid-1970's. Among the substances used or stored on Nike sites were liquid missile fuel (JP-4); starter fluids (UDKH, aniline, and furfuryl alcohol); oxidizer (IRFNA); hydrocarbons (motor oil, hydraulic fluid, diesel fuel, gasoline, heating oil); solvents (carbon tetrachloride, trichloroethylene, trichloroethane, stoddard solvent); and battery electrolyte. The quantities of material a disposed of and procedures for disposal are not documented in published reports. Virtually all information concerning the potential for contamination at Nike sites is confined to personnel who were assigned to Nike sites. During deactivation most hardware was shipped to depot-level supply points. There were reportedly instances where excess materials were disposed of on or near the site itself at closure. There was reportedly no routine site decontamination.

Government Publication Date: Dec 2, 1984

PHMSA Pipeline Safety Flagged Incidents: PIPELINE INCIDENT

A list of flagged pipeline incidents made available by the U.S. Department of Transportation (US DOT) Pipeline and Hazardous Materials Safety Administration (PHMSA). PHMSA regulations require incident and accident reports for five different pipeline system types.

Government Publication Date: Mar 31, 2021

Material Licensing Tracking System (MLTS): MLTS

A list of sites that store radioactive material subject to the Nuclear Regulatory Commission (NRC) licensing requirements. This list is maintained by the NRC. As of September 2016, the NRC no longer releases location information for sites. Site locations were last received in July 2016.

Government Publication Date: May 11, 2021

Historic Material Licensing Tracking System (MLTS) sites: HIST MLTS

A historic list of sites that have inactive licenses and/or removed from the Material Licensing Tracking System (MLTS). In some cases, a site is removed from the MLTS when the state becomes an "Agreement State". An Agreement State is a State that has signed an agreement with the Nuclear Regulatory Commission (NRC) authorizing the State to regulate certain uses of radioactive materials within the State.

Government Publication Date: Jan 31, 2010

Mines Master Index File: MINES

The Master Index File (MIF) is provided by the United State Department of Labor, Mine Safety and Health Administration (MSHA). This file, which was originally created in the 1970's, contained many Mine-IDs that were invalid. MSHA removes invalid IDs from the MIF upon discovery. MSHA applicable data includes the following: all Coal and Metal/Non-Metal mines under MSHA's jurisdiction since 1/1/1970; mine addresses for all mines in the database except for Abandoned mines prior to 1998 from MSHA's legacy system (addresses may or may not correspond with the physical location of the mine itself); violations that have been assessed penalties as a result of MSHA inspections beginning on 1/1/2000; and violations issued as a result of MSHA inspections conducted beginning on 1/1/2000.

Government Publication Date: Nov 7, 2022

Surface Mining Control and Reclamation Act Sites: SMCRA

An inventory of land and water impacted by past mining (primarily coal mining) is maintained by the Office of Surface Mining Reclamation and Enforcement (OSMRE) to provide information needed to implement the Surface Mining Control and Reclamation Act of 1977 (SMCRA). The inventory contains information on the location, type, and extent of Abandoned Mine Land (AML) impacts, as well as information on the cost associated with the reclamation of those problems. The inventory is based upon field surveys by State, Tribal, and OSMRE program officials. It is dynamic to the extent that it is modified as new problems are identified and existing problems are reclaimed.

Government Publication Date: Aug 18, 2022

Mineral Resource Data System: MRDS

The Mineral Resource Data System (MRDS) is a collection of reports describing metallic and nonmetallic mineral resources throughout the world. Included are deposit name, location, commodity, deposit description, geologic characteristics, production, reserves, resources, and references. This database contains the records previously provided in the Mineral Resource Data System (MRDS) of USGS and the Mineral Availability System/Mineral Industry Locator System (MAS/MILS) originated in the U.S. Bureau of Mines, which is now part of USGS. The USGS has ceased systematic updates of the MRDS database with their focus more recently on deposits of critical minerals while providing a well-documented baseline of historical mine locations from USGS topographic maps.

Government Publication Date: Mar 15, 2016

DOE Legacy Management Sites: LM SITES

The U.S. Department of Energy (DOE) Office of Legacy Management (LM) currently manages radioactive and chemical waste, environmental contamination, and hazardous material at over 100 sites across the U.S. The LM manages sites with diverse regulatory drivers (statutes or programs that direct cleanup and management requirements at DOE sites) or as part of internal DOE or congressionally-recognized programs, such as but not limited to: Formerly Utilized Sites Remedial Action Program (FUSRAP), Uranium Mill Tailings Radiation Control Act (UMTRCA Title I, Tile II), Comprehensive Environmental Response, Compensation, and Liability Act (CERCLA), Resource Conservation and Recovery Act (RCRA), Decontamination and Decommissioning (D&D), Nuclear Waste Policy Act (NWPA). This site listing includes data exported from the DOE Office of LM's Geospatial Environmental Mapping System (GEMS). GEMS Data disclaimer: The DOE Office of LM makes no representation or warranty, expressed or implied, regarding the use, accuracy, availability, or completeness of the data presented herein.

Government Publication Date: Dec 1, 2022

Alternative Fueling Stations: ALT FUELS

This list of alternative fueling stations is sourced from the Alternative Fuels Data Center (AFDC). The U.S. Department of Energy's Office of Energy Efficiency & Renewable Energy launched the AFDC in 1991 as a repository for alternative fuel vehicle performance data, which provides a wealth of information and data on alternative and renewable fuels, advanced vehicles, fuel-saving strategies, and emerging transportation technologies. The data includes Biodiesel (B20 and above), Compressed Natural Gas (CNG), Electric, Ethanol (E85), Hydrogen, Liquefied Natural Gas (LNG), Propane (LPG) fuel type locations.

Government Publication Date: Jan 3, 2023

Superfunds Consent Decrees: CONSENT DECREES

This list of Superfund consent decrees is provided by the Department of Justice, Environment & Natural Resources Division (ENRD) through a Freedom of Information Act (FOIA) applicable file. This listing includes Consent Decrees for CERCLA or Superfund Sites filed and/or as proposed within the ENRD's Case Management System (CMS) since 2010. CMS may not reflect the latest developments in a case nor can the agency guarantee the accuracy of the data. ENRD Disclaimer: Congress excluded three discrete categories of law enforcement and national security records from the requirements of the FOIA; response is limited to those records that are subject to the requirements of the FOIA; however, this should not be taken as an indication that excluded records do, or do not, exist.

Government Publication Date: Jan 11, 2023

Air Facility System: AFS

This EPA retired Air Facility System (AFS) dataset contains emissions, compliance, and enforcement data on stationary sources of air pollution. Regulated sources cover a wide spectrum; from large industrial facilities to relatively small operations such as dry cleaners. AFS does not contain data on facilities that are solely asbestos demolition and/or renovation contractors, or landfills. ECHO Clean Air Act data from AFS are frozen and reflect data as of October 17, 2014; the EPA retired this system for Clean Air Act stationary sources and transitioned to ICIS-Air.

Government Publication Date: Oct 17, 2014

Registered Pesticide Establishments: SSTS

List of active EPA-registered foreign and domestic pesticide-producing and device-producing establishments based on data from the Section Seven Tracking System (SSTS). The Federal Insecticide, Fungicide, and Rodenticide Act (FIFRA) Section 7 requires that facilities producing pesticides, active ingredients, or devices be registered. The list of establishments is made available by the EPA.

Government Publication Date: Mar 30, 2022

Polychlorinated Biphenyl (PCB) Transformers: PCBT

Locations of Transformers Containing Polychlorinated Biphenyls (PCBs) registered with the United States Environmental Protection Agency. PCB transformer owners must register their transformer(s) with EPA. Although not required, PCB transformer owners who have removed and properly disposed of a registered PCB transformer may notify EPA to have their PCB transformer de-registered. Data made available by EPA.

Government Publication Date: Oct 15, 2019

Polychlorinated Biphenyl (PCB) Notifiers: PCB

Facilities included in the national list of facilities that have notified the United States Environmental Protection Agency (EPA) of Polychlorinated Biphenyl (PCB) activities. Any company or person storing, transporting or disposing of PCBs or conducting PCB research and development must notify the EPA and receive an identification number.

Government Publication Date: Nov 3, 2022

State

Spills reported to the Pollution Control Agency: SPILLS

The Minn. Stat. §115.061, which has been in effect since 1969, describes the duty of people to notify the Minnesota Pollution Control Agency (MPCA) when spills occur. This is the list of spills reported to MPCA, and the list maintained by The Minnesota Pollution Control Agency (MPCA).

Government Publication Date: Mar 8, 2023

Department of Agriculture Spills: AG SPILLS

The Minnesota Department of Agriculture Incident Response Unit is the regulatory authority of Agricultural Chemical (Ag-Chem) Incidents in Minnesota. This list contains pesticide and fertilizer incidents reported to the Response Unit. This data made available by The Minnesota Department of Agriculture, Incident Response Unit.

Government Publication Date: Mar 19, 2023

Historic spills reported to the Pollution Control Agency: HIST SPL

The Minn. Stat. §115.061, which has been in effect since 1969, describes the duty of people to notify the Minnesota Pollution Control Agency (MPCA) when spills occur. This is the list of spills reported to MPCA, and maintained by The Minnesota Pollution Control Agency (MPCA). This list was maintained till 1 Nov 2016.

Government Publication Date: Nov 1, 2016

Registered Dry Cleaning Facilities: DRYCLEANERS

The Minnesota Pollution Control Agency (MPCA) maintains this listing of registered dry cleaning facilities.

Government Publication Date: Sep 28, 2021

Delisted Drycleaners: DELISTED DRYCLEANERS

List of sites that once appeared on - and have since been removed from - the list of registered dry cleaning facilities made available by the Minnesota Pollution Control Agency (MPCA).

Government Publication Date: Sep 28, 2021

PFAS in Groundwater Samples: PFAS GW

A list of sites from the Minnesota Groundwater Contamination Atlas where Per- and Polyfluoroalkyl Substances (PFAS) were found in groundwater samples. This list is made available by the Minnesota Pollution Control Agency.
Government Publication Date: Nov 12, 2021

PFAS in Landfills: PFAS LANDFILL
A list of sites in the Closed Landfill Program where Per- or polyfluorinated alkyl substances (PFAS) have been detected. This list is made available by the Minnesota Pollution Control Agency (MPCA).
Government Publication Date: Feb 28, 2023

Clandestine Drug Labs: CDL
The Methamphetamine Laboratory Program at the Minnesota Department of Health (MDH) works to protect human health by providing technical advice on the remediation of clandestine methamphetamine production laboratories (meth labs) and decontamination of property exposed to meth lab activities.
Government Publication Date: Aug 23, 2021

Animal Feedlots: FEEDLOTS
The Minnesota Pollution Control Agency (MPCA) tracks locations of animal feedlot facilities. The locations of animal feedlots provide information and context to support decisions on animal health, land use, and maintaining environmental quality.
Government Publication Date: Nov 25, 2021

Tier 2 Report: TIER 2
A list of Tier 2 Facilities in Minnesota. This list is provided by Minnesota Department of Public Safety overseen by the Division of Homeland Security and Emergency Management.
Government Publication Date: Sep 14, 2022

Bulk Storage Permits: BULK STORAGE
The Minnesota Department of Agriculture's Licensing Information System (LIS) lists individuals or companies who hold licenses, certificates and/or permits required by state law and regulated by the Department. This database only contains those LIS licenses related to anhydrous ammonia storage facilities and bulk pesticide/ fertilizer storage facilities.
Government Publication Date: Jan 31, 2023

Tribal

No Tribal additional environmental record sources available for this State.

County

No County additional environmental record sources available for this State.

Definitions

Database Descriptions: This section provides a detailed explanation for each database including: source, information available, time coverage, and acronyms used. They are listed in alphabetic order.

Detail Report: This is the section of the report which provides the most detail for each individual record. Records are summarized by location, starting with the project property followed by records in closest proximity.

Distance: The distance value is the distance between plotted points, not necessarily the distance between the sites' boundaries. All values are an approximation.

Direction: The direction value is the compass direction of the site in respect to the project property and/or center point of the report.

Elevation: The elevation value is taken from the location at which the records for the site address have been plotted. All values are an approximation. Source: Google Elevation API.

Executive Summary: This portion of the report is divided into 3 sections:

'Report Summary'- Displays a chart indicating how many records fall on the project property and, within the report search radii.

'Site Report Summary'-Project Property'- This section lists all the records which fall on the project property. For more details, see the 'Detail Report' section.

'Site Report Summary-Surrounding Properties'- This section summarizes all records on adjacent properties, listing them in order of proximity from the project property. For more details, see the 'Detail Report' section.

Map Key: The map key number is assigned according to closest proximity from the project property. Map Key numbers always start at #1. The project property will always have a map key of '1' if records are available. If there is a number in brackets beside the main number, this will indicate the number of records on that specific property. If there is no number in brackets, there is only one record for that property.

The symbol and colour used indicates 'elevation': the red inverted triangle will dictate 'ERIS Sites with Lower Elevation', the yellow triangle will dictate 'ERIS Sites with Higher Elevation' and the orange square will dictate 'ERIS Sites with Same Elevation.'

Unplottables: These are records that could not be mapped due to various reasons, including limited geographic information. These records may or may not be in your study area, and are included as reference.

Appendix F

Local Records and Agency-Reviewed Records

Carter, Michael

From: Carter, Michael
Sent: Thursday, May 11, 2023 8:48 AM
To: Amy Benting
Subject: Phase I ESA, Dayton, MN
Attachments: Hennepin County Property Info..pdf

Hello,

Braun Intertec is conducting a Phase I environmental site assessment (ESA) on a parcel in Dayton, MN. The parcel ID for the Site is 3012022340001. An outline of the site and the Hennepin County property information has been attached to this email for your reference.

In order to fulfill the requirements of the site assessment, we need to contact you/City of Dayton. I understand that you may not be able to answer all the questions listed below however, any information would be greatly appreciated.

1) Do you have any records of any storage, spills, leaks of hazardous substances or petroleum products at the site?

2) Do you have record of any aboveground or underground storage tanks currently or previously located at the site? If previously, when removed? If currently, size and contents?

3) Do you have any record of any wells and/or septic systems currently or previously located at the address? If previously, when sealed or abandoned?

4) Is the site connected to municipal water and sewer utilities? If not currently, could the Site be connected in the future?

5) Do you have records pertaining to any buildings and/or structures located at the site? If so, year built?

6) Do you have records pertaining to the removal or demolition of structures previously located at the site? If so, when?

7) Do you have any records of dumping or landfilling at the site or the import of fill of unknown origin brought to the site?

8) Do you have record of any known environmental concerns in connection with the site?

Please reply to this email with any information the City of Dayton may have regarding the site.

Thank you very much,

Michael

J. Michael Carter
Staff Scientist
1826 Buerkle Road | Saint Paul, MN 55110
952.995.3248 office | 612.219.6594 mobile
JCarter@braunintertec.com
braunintertec.com | Twitter | LinkedIn | Facebook

Appendix G

Fire Insurance Maps

Fire Insurance Maps No Coverage Statement

Site Location
Troy Lane Development
Northeast of 11771 Troy Lane North
Dayton, MN

Requested by
Braun Intertec Corporation
11001 Hampshire Avenue South
Bloomington, MN

HIG Project #
2073966
Client Project #
B2303711
Date Created
05/02/2023

Historical Information Gatherers

FIM+ Maps

The HIG Historical Map Collection and the United States Library of Congress Map Collection were searched for fire insurance maps (FIMs), real estate atlases and similar maps for the site location and adjoining properties. No FIMs or similar maps were identified for the site location and/or adjoining properties.